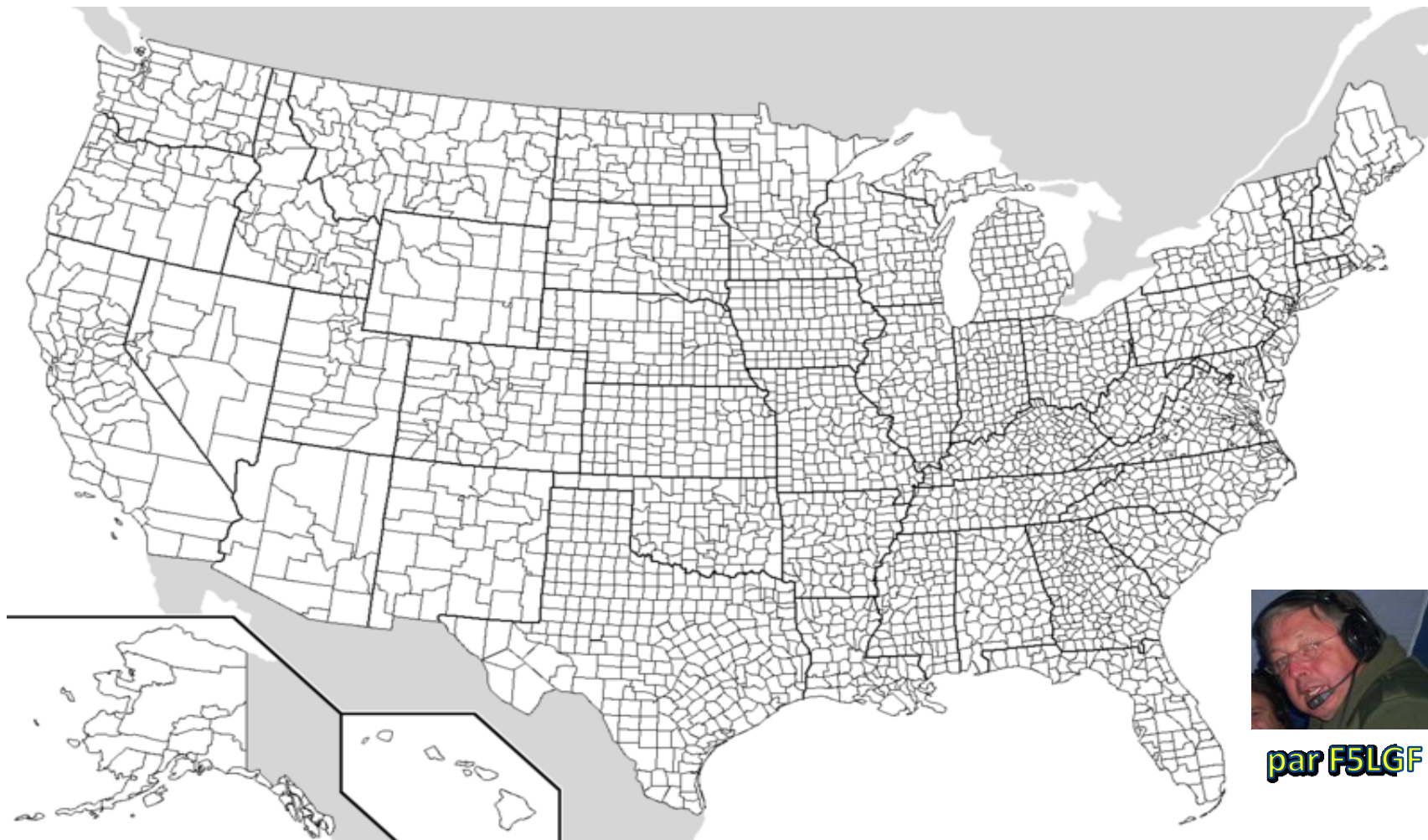


# Comtés des Etats Unis



par F5LGF

**Nota** : En Avril 2006 il y avait 3077 Comtés.



# AL - Alabama

**Call** | **Comtés ( 67 )**

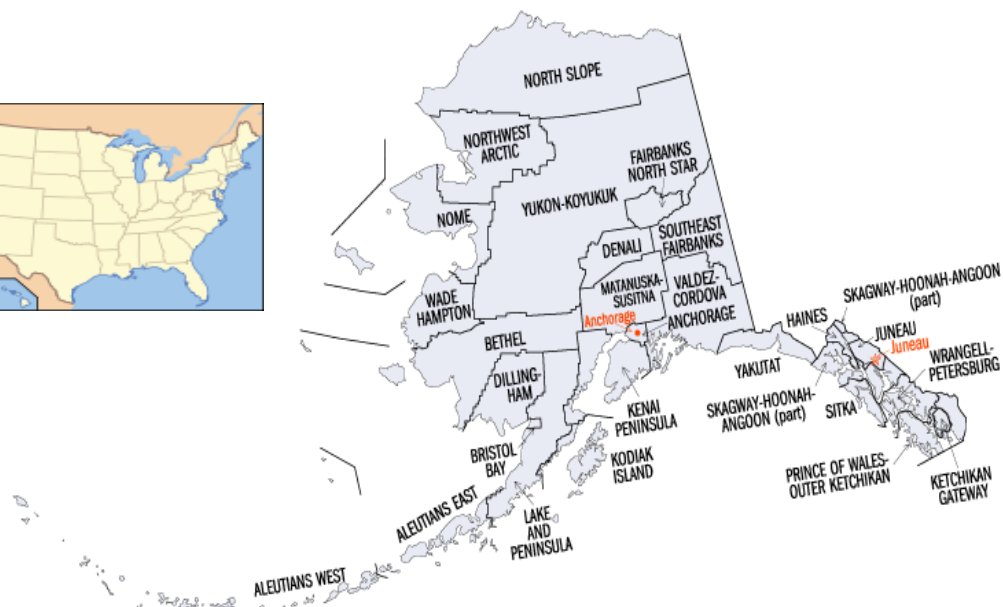
- K4VO Jefferson County
- N4NO Madison County
- K4D Mobile County
- W5NZ Montgomery County (eQSL)
- KE4KWE Lee County



# AK - Alaska

**Call** | **Comtés ( Borough ) 27**

- WL7E Kenai Peninsula
- NL7G Anchorage
- AL7BB 3rd Judicial District
- NT1X/KL7 4rd Judicial District (eQSL)
- KL7Y Matanuska Susitna ( Qth Wasilla )



# Alabama

**DAUPHIN ISLAND, ALABAMA U.S.A.**  
MOBILE COUNTY - IOTA NA-213

## K4D

CONFIRMED QSO	DATE	TIME	UTC	MHz	RST	MODE	GRID
F5LGF	15	02	08	1607	14	599	K1Y

QSL via  
**DENNIS G. MARTIN, W4ZUSA**  
2577 Victoria Court  
Newburgh, IN 47630 U.S.A.

The QSL MAN®: W4WY

Mobile County

**eQSL W5NZ**

Mark Wintersale  
6481 Eastwood Glen Drive  
Montgomery, AL 36117  
USA

Loc:EM62wl ITL:8 CQ:4 Montgomery County  
DXCC / WAA / AWAS / APRS:00 / 40K100  
QCWA 33200 / EPC 17017  
SKCC 1286 / SDRMG 683  
NAQCC 3666

To: F5LGF This confirms our 2-way J163 QSO  
Date: October 17, 2013 Time: 17:19 UTC  
Band: 10M UR Sigs: -1

Montgomery County (eQSL)



**K4VO**  
E.C. WILKINSON

MARK HANBER • 239 Fairwood Rd. • P.O. Box 28008 • Birmingham, AL 35228 U.S.A.

Grid Square: **K1Y**

F5LGF 29 12 08 1609 14 599 EPM

A W4WY QSL

Jefferson County

**KE4KWE**

Thomas H Burkhardt  
56 Lee Rd 312  
Smiths Station AL  
36877

CONTACT

QSO	DATE	UTC	FREQ	RST	MODE

LEE COUNTY AL GRID EM 72

Lee County




**N4NO**  
ALABAMA  
N4NO  
MADISON COUNTY

QSO	DATE	TIME	UTC	MHz	RST	MODE	GRID
F5LGF	15	07	08	1607	14	599	K1Y

QSL via  
W4WY

Madison County



# Alaska

**ANCHORAGE, ALASKA 99504 USA**

## AL7BB

EX-KL7WZ AARC-LIFE

To: F5LGF Confirming  
Date: 18 Mar 2005 Time: 07:24 UTC Band: 20  
RST: 599 Mode: 2X PSK QSL: TNX  
De: BB - AL7BB

3RD JUDICIAL DISTRICT GRID BP51AQ

73. B. E. CAPERS

3Rd Judicial District

**ALASKA**  
Kenai Peninsula

## W17E

TO: F5LGF  
DATE: 10/13/2005 TIME: 05:39 UTC  
BAND: 30M UR SIGS: 559

Joe Robbins  
PO Box 214  
Wasilla, AK 99687  
USA

Kenai Peninsula



Box 33915 Juneau, Alaska 99803  
1st Judicial District

GRID SQ. CO 28 q1

## KL7IWC

Lawrence H. Walter

1Rd Judicial District

**N1TX/KL7**

To: F5LGF This confirms our 2-way CW QSO  
Date: October 13, 2005 Time: 05:39 UTC  
Band: 30M UR Sigs: 559

4rd Judicial District (eQSL)



**ALASKA**  
3rd JUDICIAL DISTRICT

## NL7G

MIKE BAKER  
6310 Connors Trail Circle  
Anchorage, AK 99502 U.S.A.  
Email: NL7G@aol.com

Anchorage

F5LGF 22 9 95 0423  
559 7

## KL7Y

Champion Loneroy  
Bill Barrows  
Anchorage  
Chadler  
Endicover Island

70° 50' N, 153° 15' W  
75° 20' N, 156° 20' W  
61° 09' N, 149° 49' W  
61° 30' N, 149° 54' W  
70° 21' N, 149° 57' W

Joe Robbins  
PO Box 214  
Wasilla, Alaska 99687  
USA

ALASKA DX ASSOCIATION

Matanuska Susitna ( Qth Wasilla )





# AZ - Arizona

## Call Comtés ( 15 )

WA7NB	Pima County
W7AYY	Maricopa County
K7ABC	Yuma County
KX7LDS	La Paz County
AB7VO	Mohave County
KR4LU	Pinal County (eQSL)



# AR - Arkansas

## Call Comtés ( 75 )

W5YM	Washington County
K5KDG	Baxter County
W5TZC	Hot Spring County
KC5AFL	Conway County
K4JEZ	Cleburne County



# Arizona

**AB7VO**  
 \*Kingman (Mohave County)  
 Arizona  
 Glenn A. Sturm  
 2985 North Alpha St.  
 Kingman, AZ 86401 USA  
 Ex: K4TK, KB4EM

73, *Colman*

CONFIRMING QSO WITH	DATE	UTC	MHZ	RST	MODE	QSL
FSLGF	30 NOV 91	1650	28	569	ASK	<input checked="" type="checkbox"/>

Mohave County

**ARIZONA MARICOPA COUNTY**  
**W7AYY**  
 EX: WORLD, KLZDF

CONFIRMING QSO WITH	DATE	UTC	MHZ	RST	MODE	QSL
FSLGF	7 NOV 91	1838	28	459	CW	<input checked="" type="checkbox"/>

73, TXN QSO STEAR AND CU SOON AGAIN.  
 PSE, WILL YOU QSL ??

Don Rockwell  
 2302 Terrace Rd.  
 Tempe, AZ 85282 U.S.A.

Maricopa County



**ARIZONA**  
**K7ABC**  
 JACKI HACHADORIAN • 2750 W. 22nd Street • Yuma, AZ 85364  
 YUMA COUNTY

CONFIRMING QSO WITH	DATE	UTC	MHZ	RST	MODE	QSL
FSLGF	3 15 01	0602	14	598	CW	<input checked="" type="checkbox"/>

Yuma County

**ARIZONA PIMA COUNTY • DM42**  
**WA7NB**  
 EX: WA2LJR, N2NB - also VP8MDY  
 ARTHUR W. BLANK  
 5055 N. Lak A Yucca Rd.  
 Tucson, AZ 85743  
 U.S.A.

CONFIRMING QSO WITH	DATE	UTC	MHZ	RST	MODE	QSL
FSLGF	7 2 09	1502	14	599	HELI	<input checked="" type="checkbox"/>

73's  
 AET

Pima County



**CIBOLA, ARIZONA 85328 USA**  
 RT. 2 BOX 102  
**KX7LDS**

CONFIRMING QSO WITH	DATE	UTC	MHZ	RST	MODE	QSL
FSLGF	19 MARCH 01	1834	21	597	RTTY	<input checked="" type="checkbox"/>

LA PAZ COUNTY GRID DM23  
 88, WILMA MATLOCK

La Paz County

**KR4LU**  
 Dave Wimmer  
 42457 W Chisayo Drive  
 Maricopa, AZ 85138  
 United States  
 Loc: DM33x: ITU: 6 CQ: 3 Pinal County

To: FSLGF. This confirms our 2-way JT65 QSO  
 Date: January 25, 2014 Time: 17:03 UTC  
 Band: 15M LUR Sigs: 19

Pinal County (eQSL)



# Arkansas

**ARKANSAS CLEBURNE COUNTY**  
**K4JEZ**  
 TUMBLING SHOALS  
 R. ALLAN FICK  
 464 Belmont Acres Circle  
 Tumbling Shoals, AR 72681 U.S.A.  
 Email: ALLALLAN1@aol.com

CONFIRMING QSO WITH	DATE	UTC	MHZ	RST	MODE	QSL
FSLGF	11 3 01	2017	21	599	RTTY	<input checked="" type="checkbox"/>

Have Chills - TXN QSO & UR QSL  
 73/ *Colman*

Cleburne County

**UNIVERSITY OF ARKANSAS**  
**W5YM**  
 Amateur Radio Club of the University of Arkansas  
 Electrical Engineering, BELL 2017  
 Fayetteville AR 72701 USA

CONFIRMING QSO WITH	DATE	UTC	MHZ	RST	MODE	QSL
FSLGF	5 14 09	1559	21	597	CW	<input checked="" type="checkbox"/>

Washington County Grid: EL28  
 TXS QSL  
 73, *Robecca* K05FZK

Washington County



Jim Austin  
 Amateur Radio USA  
 Jerusalem, AR  
 P.O. Box 106  
 72080

**KC5AFL**

FISTS #3557  
 10M57863

Grid EM 35  
 Conway County

Conway County

**Hot Spring County**  
**W5TZC**  
 Larry Ratliff  
 5504 Sycamore Drive  
 Bismarck, AR 71929  
 USA

CONFIRMING QSO WITH	DATE	UTC	MHZ	RST	MODE	QSL
FSLGF	26 Aug 2000	0655	14	599	CW	<input checked="" type="checkbox"/>

Hot Spring County Grid: EM 35

Hot Spring County



Mountain Home, Arkansas 72653 - Baxter County  
 250 CR 254

**K5KDG**  
 Confirming Our QSO

TO RADIO	DATE	GMT	RST	2-WAY	MHZ
FSLGF	19 OCT 1999	1700	569	<input checked="" type="checkbox"/>	28

Rig: Kenwood TS - 930S  
 VESSE #5106  
 IAX #8286  
 USACA #45

Ant: Manley 1E1 - Dipole  
 PSE QSL TXN -  
 DOYLE "Steve" COPE

Baxter County





# CA - Californie

Call	Comtés ( 58 )
W6RK	Alameda County
W6BVM	Kern County
WA6TLA	Los Angeles County
AA6PW	Orange County
N6XI	Saratoga County
KC6AWX	Marin County
N6EM	San Mateo County
W6QD	El Dorado County
AK6R	San Diego County
WA6SJK	Amador County
K6VX	Siskiyou County
W7SW	Contra Costa County
K6INM	Lassen County
N6FF	Tehama County
K6KM	Butte County
K6YO	Mariposa County
K6MA	Santa Clara County
AC6DD	San Luis Obispo County
N6YEU	Sonoma County
K6TDI	Riverside County (eQSL)



# Delaware

Call	Comtés ( 3 )
W3NX	New Castle County



# Californie

**CALIFORNIA**  
ORANGE COUNTY

## AA6PW

QSL 2x CW QSO with FSLGF  
Date: 06-Aug-99 Time: 0630  
Mhz: 14.031 Sent 560 QSL Tnx

BOB HARRINGTON  
8762 Vanguard Avenue  
Garden Grove, CA  
92645 U.S.A.

Orange County

**K6INM**

Milford, Lassen County, California - USA

Lassen County

NOVATO, CALIFORNIA 94949  
407 ALAMEDA DEL PRADO

## KC6AWX

7BDXC, 6XCHONOR ROLL, WVAZ, ADXA, USACAP967  
WAJA, LABBE, WACS, WED, CATCH22, WA-VK-CA

MARIN COUNTY GRID CM85 73, BOB DEVINE

Marin County

CALIFORNIA - U.S.A.

## N6XI

FSLGF  
Date: 08-Sep-2002 05:12 HARBIZ 599 CW  
The QSL 73 de N6XI

RICK TAVAN  
30587 History Hill Way  
San Diego, CA 92070  
Santa Clara County

Saratoga County

Hayward, California, U.S.A.  
Alameda County

My OTH

Risto Kotialampi  
**W6RK**

Alameda County

CALIFORNIA  
LOS ANGELES COUNTY

## WA6TLA

CONFIRMING QSO WITH DAY MONTH YEAR UTC BAND RST 2X QSL  
Date: 09-Jul-99 1538 18 179 CW

ELLIOTT LAWRENCE  
1747 Voorhees Avenue  
Marlborough Beach, CA  
90266 U.S.A.

Los Angeles County

CO ZONE 3 SUNNYVALE, CALIFORNIA ITU ZONE 6  
SANTA CLARA COUNTY - CM87

## K6MA

CONFIRMING QSO WITH DAY MONTH YEAR UTC BAND RST 2X QSL  
Date: 23-Jul-99 1758 28 588 CW

STAR L. KUHL  
1140 Newthorpe Way  
Sunnyvale, CA 94087  
U.S.A.

Santa Clara County

DELAWARE  
NEW CASTLE COUNTY  
MEMBER  
FRANKFORD RADIO CLUB

## W3NX

ROY A. BLAIR  
413 BRISTOL RD.  
WILMINGTON  
DELAWARE 19802

New Castle County

Nico Cimber  
16 Vanda Drive  
San Luis Obispo  
CA 93405 USA

## AC6DD

SS2NC

To station: FSLGF  
QSO date: 21-Mar-98 GMT: 05:10  
Mhz: 14 2way CW RST 577

MOBILE PORTABLE  
OTH

73

San Luis Obispo County

MACDOEL, CALIFORNIA 96058 USA  
P.O. BOX 179

## K6VX

HONOR ROLL MEMBER: NCDXC DXCC 160M

Date: 30-Jun-01 0546 24 CW 579  
Pse QSL - RAY, K6VX

SISKIYOU COUNTY GRID CN91 73, RAY BALCH

Siskiyou County

SAN MATEO, CALIFORNIA 94402 USA  
1850 PARROTT DR.

## N6EM

EX: W6PLJ

CONFIRMING QSO WITH DAY MONTH YEAR UTC BAND RST 2X QSL  
Date: 03-Feb-01 1711 24701 573 CW 577

SAN MATEO COUNTY GRID CM87M 73, JOHN (JACK) B. LEDDY

San Mateo County

U.S.A.

## W6BVM

SINCE 1924

DXCC 202/20 KERN COUNTY QCWA

RADIO FSLGF  
CONFIRMING 21 Mhz CW/FRONE QSO  
OF OCT. 24 1992 1640 OMT  
RST 599

Don Reynolds  
1402 - 7th Avenue  
Delano, California 93215

Kern County

**W7SW**

Contra Costa County, CALIFORNIA

CONFIRMING QSO WITH DAY MONTH YEAR UTC BAND RST 2X QSL  
Date: 05-Nov-2002 16:21 15m 599 CW

The QSL 73 de N6FF

Op: Scotty Rathjen 73 & DX QSL via N6FF

Contra Costa County

CALIFORNIA  
SONOMA COUNTY

FRED LEONI

## N6YEU

9627 WESTSIDE ROAD  
HEADLSBURG, CA 95448  
U.S.A.

"Heart of the Wine Country"

Sanoma County

CALIFORNIA  
BUTTE COUNTY  
GRID: CM-49

## K6KM

CONFIRMING QSO WITH DAY MONTH YEAR UTC BAND RST 2X QSL  
Date: 12-Mar-1999 06:46 40m 338 CW

The QSL de K6KM

BILL SNIDER  
3482 Sky Crest  
Yuba Hills, CA  
95965 U.S.A.

Butte County

San Diego County

## AK6R

8000 BRIDGES  
6965 El Camino Blvd. #104-279  
CARLSBAD  
CA 92008  
USA

CO ZONE 3  
ITU ZONE 6  
Grid CM7TJc

FSLGF  
Date: 17-Mar-2001 16:27 10m 599 RTTY  
17-Mar-2001 16:27 10m 599 RTTY  
17-Mar-2001 16:27 10m 599 RTTY  
Plus QSL 73 CJ NARR COUSIN de ANGR

San Diego County

**K6YO**

John Pellock  
4769 School House Rd.  
Cathays Valley, Calif.  
95306 U.S.A.  
Mariposa County

Mariposa County

CO ZONE 3 CALIFORNIA ITU ZONE 6  
Telamona County

## N6FF

EX: K2PYX • KL7HCC • KL7H

CONFIRMING QSO WITH DAY MONTH YEAR UTC BAND RST 2X QSL  
Date: 26-Oct-99 07C 1643 Call 15107  
Sent 559 Sent 579 26-CW Band 12  
Frequency 24,960 Power 1000 watts  
Pse QSL via QSL, TEXAS - REF 444

DICK WOLF  
22225 7th Ave.  
Los Molinos, CA 96055  
U.S.A.

SDXCXC  
Honor Roll CW-SSB-MIX  
160M DXCC  
Q PSE QSL Q TNX QSL

Tehama County

**W6QD**

William F. Vegler  
5325 Metate Trail  
Placerville, CA 95667 USA

El Dorado County, CA 95667  
Wegler@earthlink.net  
BOZZO #253

El Dorado County

California Gold Country!  
Circa 1849

AMADOR COUNTY CALIFORNIA

## WA6SJQ

Norm Regan  
P.O. Box 238  
Volcano, CA 95689 U.S.A.

CONFIRMING QSO WITH DAY MONTH YEAR UTC BAND RST 2X QSL  
Date: 07-Dec-98 18 449 CW PSE 730

Amador County

**K6TDI**

FRANK FISHER II  
1474 Mariposa Dr.  
Riverside, CA 92506  
USA

Loc: DWT31v, ITU: CO-3 Riverside County  
Sent: 17-10-06 18:00 and 1st time sent  
I also use LATW 73

To: FSLGF This confirms our 2-way 3165 QSO  
Date: October 25, 2013 Time: 19:15 UTC  
Band: 15M US Rpt: 3-4  
TNX for QSO TU 73!

Riverside County (eQSL)

# Delaware

DELAWARE  
NEW CASTLE COUNTY  
MEMBER  
FRANKFORD RADIO CLUB

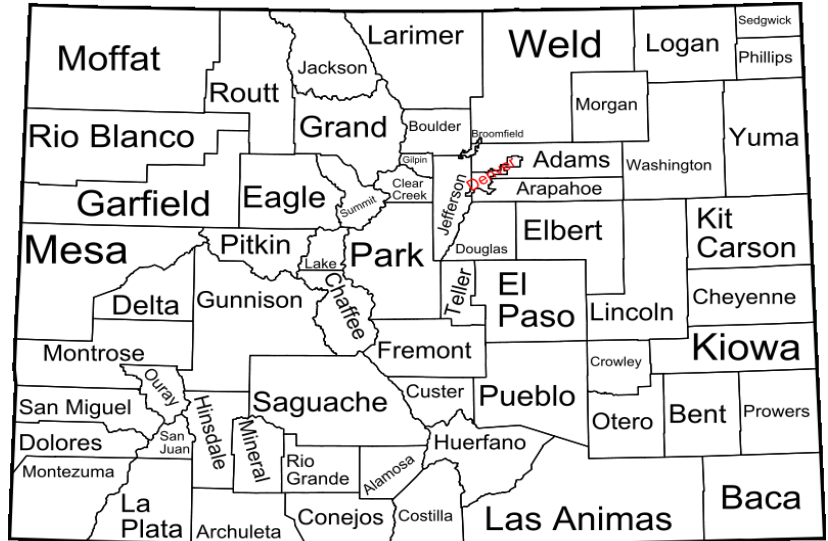
## W3NX

ROY A. BLAIR  
413 BRISTOL RD.  
WILMINGTON  
DELAWARE 19802



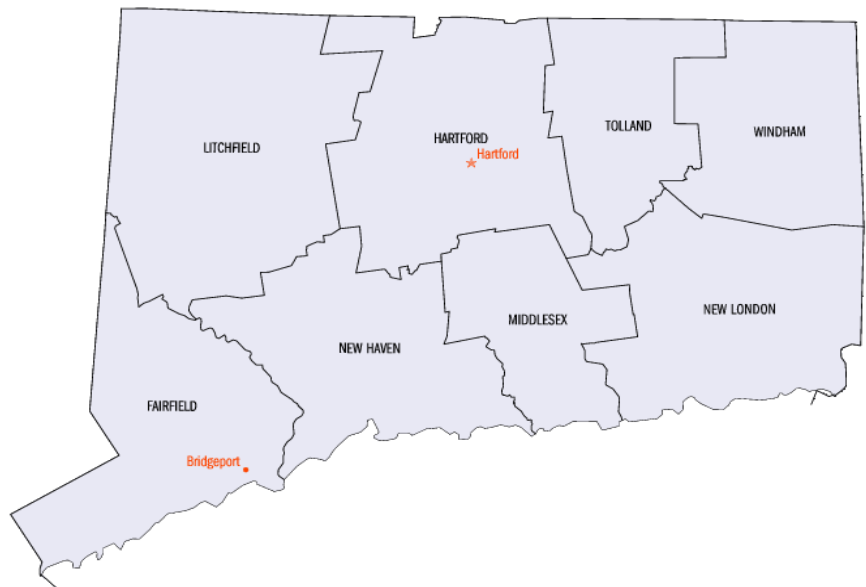
# CO - Colorado

Call	Comtés ( 64 )
WOTM	Eagle County
W0CGR	Larimer County
N0ERG	Arapahoe County
W00XJ	Custer County
W0/OM3LZ	Pitkin County
AE0Q	Douglas County
N0MM	Adams County
WB4CIW	Jefferson County (eQSL)
N7DR	Weld County



# CT - Connecticut

Call	Comtés ( 8 )
K1RO	Tolland County
W1AW	Hartford County
WR1H	New Haven County
WU1L	Fairfield County
K2SX/1	Middlesex County
KK1D	New London County (eQSL)





# Colorado

**AE0Q**  
 Glenn W. Pladsen  
 3351 S. Field St, #137  
 Lakewood, CO 80227  
 USA

ex GMSBK, ZB2VZ, SV0VY, WA0VPK, also licensed V3FRY

ARS F5LGF:  
 Confirming our two-way HAM RTTY QSO  
 on 17 Mar 2011 at 14:12. Your RST was 599.  
 Please QSL. TX Power = 1300 W used

Country	Date (Z)	UTC	Freq(Z) Mode	Power	Report
F5LGF	03/02/11	1610	28080.45 MFSK	25	679

SOWP #5556M, GCWA-LM, APRL-LM, 10-X 472165  
 Tnx QSL Pse

Douglas County

**FORT COLLINS, COLORADO**  
 LARIMER COUNTY

**W0CGR**

Confirming QSO with: F5LGF  
 Date: 22 Feb 2012  
 Time: 15:24:24  
 Freq: 5.7  
 Mode: CW  
 RST: 599

J. GARY ATKINS  
 2201 Ramboislet Drive  
 Fort Collins, CO 80526-1434 USA

Larimer County

**W0TM**

Colorado  
 Eagle County - Grid DM69

Eagle County

Confirming QSO with: F5LGF  
 Date: 22 Feb 2012  
 Time: 15:24:24  
 Freq: 5.7  
 Mode: CW  
 RST: 599

**NØERG**

Gary Dumbauld  
 5069 So. Washington St.  
 Englewood, Colorado 80110  
 Arapahoe Co USA DM79MD  
 S.N. #134 to S. 70649  
 GM7 #214 SB 2205

Shack: FT926, CQREV, Beams for 10 and 6m  
 Mobile: K706 MKIIg, AT-180, Hustlers

Thanks, and Best 73

Country	Date (Z)	UTC	Freq(Z) Mode	Power	Report
F5LGF	03/02/11	1610	28080.45 MFSK	25	679

Arapahoe County

**W0/OM3LZ**  
 COLORADO

PITKIN COUNTY  
 Baby Doe Loop QSL notes

ALPEN - SNOWMAID SKIING AREA

Pitkin County

**WB4CIW** eQSL

Frank P. Lambert IV  
 PO Box 354  
 Camas, CO 80432  
 USA

Loc: DM79ct ITU-7 CQ-4 Jefferson County  
 Reported TS-8770  
 20 Watts Sound Card modes  
 HF: 200' OP @ 35'  
 50Mhz, low Vee, 1.44/1.40 Diamond vert

To: F5LGF This confirms our 2-way JT65 QSO  
 Date: September 4, 2012 Time: 17:11 UTC  
 Band: 1.7M UR Sigs: -23

Jefferson County (eQSL)

Confirming QSO with: WB4CIW  
 Date: 09/04/12  
 Time: 17:11  
 Freq: 1.735  
 Mode: JT65  
 RST: 599

Maritime Mobile R20™

**NØMM**

MICHAEL DAVIDSON  
 8850 Federal Blvd., No. 200  
 Denver, Colorado 80231-5447  
 e-mail: mdavidson@worldnet.att.net  
 Adams County  
 Grid DM-04

Ex VO6MM

PS DELAWARE GETTY

Country	Date (Z)	UTC	Freq(Z) Mode	Power	Report
F5LGF	10	1	92.08.56	14	559 (CW)

73 Mikael

Adams County

Robert F. (Bob) Jones  
 PO Box 1161  
 Westcliffe, CO 81252  
 Custer County USA

**W00XJ**

From Antelope Valley In  
 The High Country of Colorado

Confirming QSO with: F5LGF  
 Date: 19 Aug 2009 at 07:14z  
 Your RST was 589.  
 234 From The Rocky Mountains  
 of Colorado.....

W00XJ@ARRL.NET / UR:DM78gc  
 Tnx QSL Pse

Custer County

**N7DR**

Colorado, USA  
 Weld County  
 Grid DN70

D. R. Evans, 330 WCR 16%, Longmont, CO 80504-9467

Weld County

Confirming QSO with: N7DR  
 Date: 09/04/12  
 Time: 17:11  
 Freq: 1.735  
 Mode: JT65  
 RST: 599

# Connecticut

**CONNECTICUT**  
 HARTFORD COUNTY

**K1ARO**

RICHARD J. MADRAK • 4 Paine Road • Simsbury, CT 06070 U.S.A.

F5LGF 21 11 10 1254 18 599 CW

Tolland County

**CONNECTICUT**  
 FAIRFIELD COUNTY  
 GRID FN31-UJ

**WU1L**

Confirming QSO with: F5LGF  
 Date: 29 MAR 09  
 Time: 19:13  
 Freq: 14.1  
 Mode: CW  
 RST: 599

JOHN W. McDONALD  
 23 Dodgingtown Road  
 Bethel, CT 06801-2223  
 U.S.A.

Fairfield County

Confirming QSO with: WU1L  
 Date: 29 MAR 09  
 Time: 19:13  
 Freq: 14.1  
 Mode: CW  
 RST: 599

Confirming QSO with: WU1L  
 Date: 29 MAR 09  
 Time: 19:13  
 Freq: 14.1  
 Mode: CW  
 RST: 599

**W-1-A-W**  
 The Hiram Percy Maxim Memorial Station at ARRL  
 W1AW@arrrl.net  
 on September 2 - 8, 2009

Station: F5LGF  
 Date: 09/09 UTC 1504 2x Mode: RTTY  
 Power: 14.000 Rpt. Off. Cw. Rpt. Off.  
 1600-1900 MHz Battery Collaboration - Pse QSL!

Father of Organized Amateur Radio - First President of ARRL

Hartford County

**K2SX/1**

Confirming QSO with: F5LGF

DATE	TIME	HRZ	2x	RST
26 JAN 92	1320Z	14	CW	599
73 de K2SX Thanks QSL				

Dennis McAlpine  
 P.O. Box 4006  
 No. Madison, CT  
 06443 U.S.A.  
 (Middlesex County)

Middlesex County

Confirming QSO with: K2SX/1  
 Date: 09/04/12  
 Time: 17:11  
 Freq: 1.735  
 Mode: JT65  
 RST: 599

Confirming QSO with: K2SX/1  
 Date: 09/04/12  
 Time: 17:11  
 Freq: 1.735  
 Mode: JT65  
 RST: 599

**WR1H**

Connecticut  
 New Haven County • FN31  
 USA

New Haven County

**TEMPORARY QSL CARD**

**KK1D**

Peter Jacques Roberts  
 42 Damon Heights Road  
 Niantic, CT 06357  
 USA

Loc: FN31vh ITU-8 CQ:5 New London County  
 Rpt. Yaesu FT-950, Q51H  
 Ant: 36m dipole

PLEASE COME BACK  
 IN A FEW DAYS WHEN  
 MY NEW ONE IS FINISHED!

To: F5LGF This confirms our 2-way JT9 QSO  
 Date: September 21, 2013 Time: 17:16 UTC  
 Band: 15M UR Sigs: -05

New London County (eQSL)

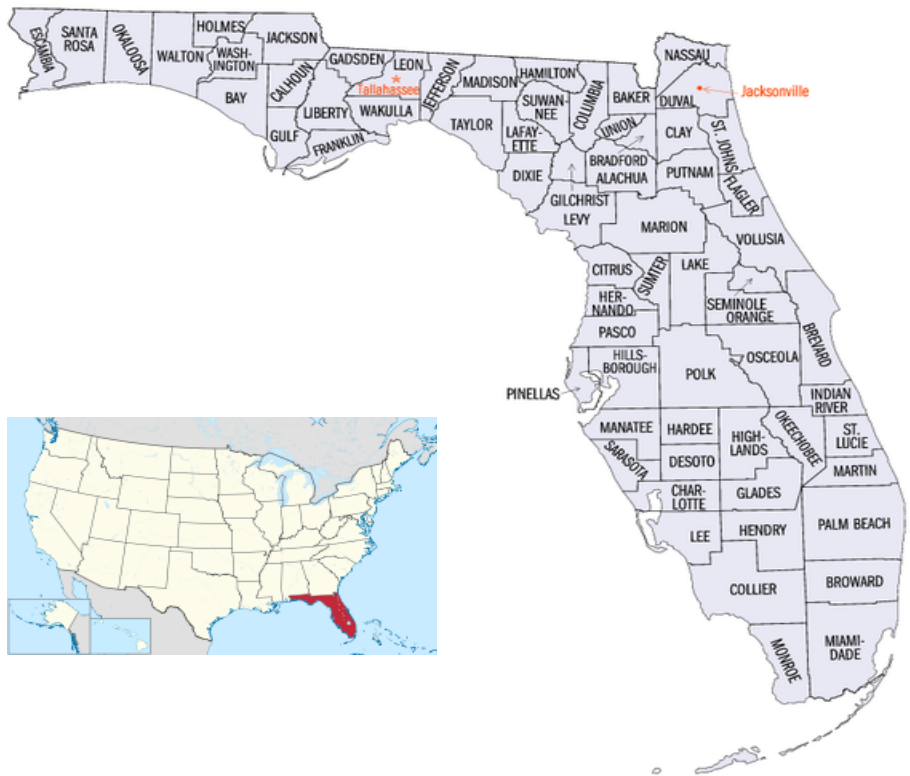
Confirming QSO with: KK1D  
 Date: 09/21/13  
 Time: 17:16  
 Freq: 15.0  
 Mode: JT9  
 RST: 599

Confirming QSO with: KK1D  
 Date: 09/21/13  
 Time: 17:16  
 Freq: 15.0  
 Mode: JT9  
 RST: 599



# FL - Floride

Call	Comtés ( 67 )
AD4MV	Duval County
KZ1Z	Pasco County
AA4RV	Charlotte County
N6VX	Clay County
K3PSK	Okaloosa County
N4TB	Highlands County
N4IG	Polk County
W4AAA	Lee County
W2QM/4	Palm Beach County
N9FTC	Gulf County
WA6GKJ	Santa Rosa County
W2NDP	Hillsborough County
K5KG	Sarasota County
WA4FLZ	Dade County
AD4UI	Volusia County
N6AR	Orange County (eQSL)
K4TFT	Bay County (eQSL)
K4LRP	Brevard County (eQSL)
AJ7G	Hamilton County (eQSL)
N4TDO	Lake County (eQSL)



# GA - Georgia

Call	Comtés ( 159 )
W4AX	Paulding County
W4BTZ	Dekalb County
K6EID	Cobb County
AC4ADD	Carroll County
KC4QMX	Richmond County
W8JI	Lamar County
K4S	Mcintosh County (eQSL)
AK4BB	Newton County (eQSL)
K4AFR	Coweta County (eQSL)
N4CUS	Cherokee County (eQSL)





# Georgia

**AC4BB**  
Maxie B. Strickland  
72 Carlane Circle Bowdon, Georgia 30108  
(Carroll County)

Carroll County

**W4AX**  
W. WAYNE OWSLEY  
9480 Smith Ferguson Rd.  
Dallas, GA 30132  
Paulding County

CONFIRMING QSL WITH	DATE	TIME	UTZ	Mile	RST	MODE	QSL
F5LGF	02/12	09:18:35	14	539	CW		

Paulding County

**ak4bb**  
Silver Member  
10014  
Newton County

To: F5LGF Confirming 2-way JT65 QSO, Band: 15M  
Date: October 25, 2013 Time: 19:24Z, RST: -09

Newton County (eQSL)



**K6EID**  
Marietta, Cobb County  
Georgia  
In Good Of DIXIE!

Cobb County

**W4BTZ**  
Georgia Cobb County  
Mr. Albert C. Smar  
P.O. Box 32701  
Atlanta, GA 30355-0701

CONFIRMING QSL WITH	DATE	TIME	UTZ	Mile	RST	MODE	QSL
F5LGF	09/12	17:05:03	7:03	378	CW		

Dekalb County

**K4AFR**  
Thomas Dutton  
208 Shell Road  
Palmetto, GA 30268-1501  
USA  
IOTA NA-058 Coweta County

To: F5LGF Confirming 2-way JT65 QSO, Band: 12M  
Date: November 21, 2013 Time: 13:31Z, RST: -09  
Thanks for the contact. Hope to work you again. 73 Tom

Coweta County (eQSL)



**KC4QMX**  
HEPHZIBAH, GEORGIA 30815  
957 HEPH-McBEAN RD.

CONFIRMING QSL WITH	DATE	TIME	UTZ	Mile	RST	MODE	QSL
F5LGF	07/12	07:15:45	21	489	CW		

RICHMOND COUNTY A W4OP QSL 73, MICHAEL G. MULICH

Richmond County

**N4CUS**  
John Dendy  
10750 Roswell Rd. Box 38  
Roswell, GA 30075  
USA

To: F5LGF Confirming 2-way ECFY QSO, Band: 15M  
Date: November 19, 2010 Time: 16:00Z, RST: 599  
Thanks for the QSO. 73, John

Cherokee County (eQSL)

**K4S**  
Sapelo Island IOTA Lighthouse  
Sapelo Island, GA 31207  
USA

To: F5LGF Confirming 2-way CW QSO, Band: 15M  
Date: September 13, 2013 Time: 17:04Z, RST: 599

Mcintosh County (eQSL)





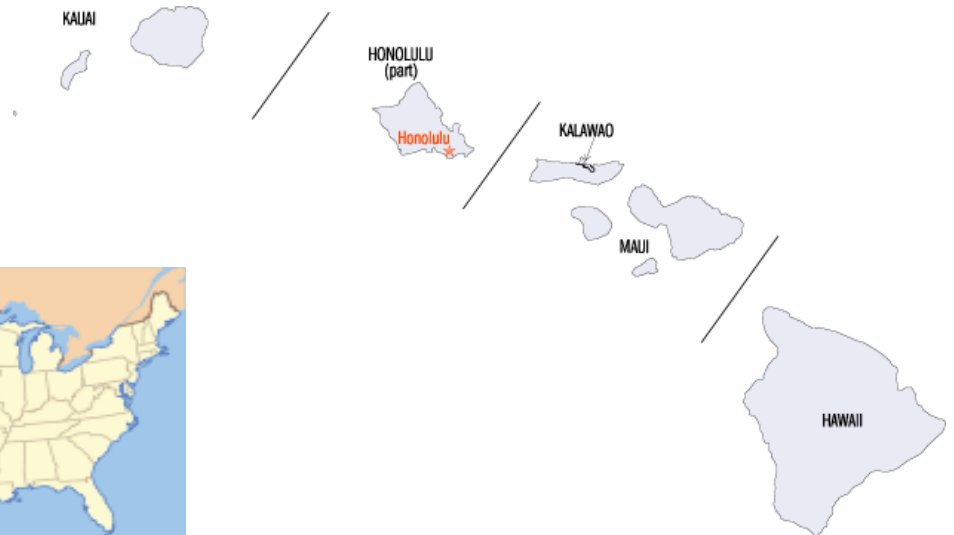
# IL - Illinois

Call	Comtés ( 102 )
N9RS	Lake County
AI9L	Grundy County
K9QVB	Cook County
W9IL	Marion County
W9CY	Mc Donough County
W9LZS	Sangamon County
WB9Z	Iroquois County
AJ3AA	Door County
K9XL	Mc Lean County
KN9B	Dekalb County
K9IKP	Ogle County
W9ZEN	La Salle County
W9YX	Clinton County (eQSL)
AI9T	Clark County (eQSL)
N2BJ	Will County (eQSL)
N9NJS	St Clair County (eQSL)
W9MDB	Adams County (eQSL)



# HI - Hawaï

Call	Comtés ( 5 )
NH7Y	Kauai County
NH7O	Maui County
KH6ZM	Hawaï County
WH7W	Honolulu County (eQSL)



# Illinois

**JESS COLVIN**  
315 SOUTH BROADWAY BRACEVILLE, IL 68027  
**AI9L**  
AI OPERATOR CLUB  
F5KX 1772 - GREATLAKES 1928

Confirming QSO With:  
FSLGF 2WAY: CW MHz: 18.085  
ON: 28-MAY-00 UTC: 20:31 RST: 449

QZ 20NE-04 GRID: EN5LUP PSE QSL TTU 20NE-08 GRUNDY COUNTY  
Ill. No. 100

## Grundy County

**WILMETTE, ILLINOIS 60091 USA**  
315 15TH STREET  
**K9QVB**

MEMBER NORTHERN ILLINOIS DX ASSOCIATION

Confirming QSO With:  
FSLGF 2WAY: CW MHz: 28  
ON: 19-Dec-00 UTC: 17:02 RST: 579

PSE QSL de John 73, JEFFREY F. MEYER #1507

COOK COUNTY

## Cook County

**ILLINOIS**  
LAKE COUNTY - EN5D - Zone 4  
**N9RS**

CONFIRMING QSO WITH:  
FSLGF 2WAY: CW MHz: 28  
ON: 28-DEC-2002 UTC: 15:25 RST: 599

Phse QSL 73 de N9RS

ROBERT "BOB" SERWY  
203 Buckingham Court  
Grayslake, IL 60030 U.S.A.  
Email: n9rs@arrl.net

The QSL MAN® - WAWPY

## Lake County

**SPRINGFIELD, ILLINOIS 62704 USA**  
2025 CAMBRIDGE ROAD  
**W9LZS**

CONFIRMING QSO WITH:  
FSLGF 2WAY: CW MHz: 28  
ON: 20-DEC-00 UTC: 18:40 RST: 592

MODE: BAUDOT 45 BAUD UR RST: 599  
PLEASE QSL... GOOD DX ES VERY 73!

SANGAMON COUNTY 73, DAN MEMBERINI

## Sangamon County

**W9YX**  
John W. Morgan  
604 West Davis St  
Keaysport, IL 62253  
USA  
ITU: B CQ: 4 Clinton County  
10-10-16062

To: FSLGF This confirms our 2-way JT65 QSO  
Date: October 29, 2013 Time: 19:36 UTC  
Band: 15M UR Slgs: -04

## Clinton County (eQSL)

**N9NJS**  
Brent Lee Cameron  
1413 Eisenhower Rd.  
Marionville, IL 62258  
U.S.A.  
Loc: EM58R ITU: B CQ: 4 Clair County  
KENWOOD TS590S

To: FSLGF This confirms our 2-way JT65 QSO  
Date: December 16, 2013 Time: 10:12 UTC  
Band: 20M UR Slgs: -01

an Electronic QSL From eQSL.cc

## St Clair County (eQSL)

**HAWAII**  
HAWAII COUNTY  
**KH6ZM**

CONFIRMING QSO WITH:  
FSLGF 30 15 02 02:29 16 54 CW

MASSIMO ZENOBI  
P.O. Box 878  
Volcano, HI 96785  
U.S.A.

The QSL MAN® - WAWPY

## Hawai County

**WH7W**  
Mark Corbett  
888 S. King St. Palms 4  
Honolulu, HI 96813  
USA  
Loc: BL13 FTU: B3 CQ: 13 Honolulu County  
IOTA: O-19

To: FSLGF This confirms our 2-way CW QSO  
Date: April 4, 2013 Time: 08:11 UTC  
Band: 20M UR Slgs: 599

## Honolulu County (eQSL)

**AJ3AA**

Greengate Farm QTH  
Northridge Road #12124  
Phone: 708-641-2302  
Fax: 708-641-2302  
Grid EN5LX Location: Waukegan  
Door County

2425 W. Ardmore Ave.  
Chicago, IL 60640  
USA

Djurica Maletin  
144 Lakeside 119  
21899 Rock Hill Parkway  
Naperville, IL  
Email: yur7@yahoo.com

Chicago, IL  
Lake  
Michigan

## Door County

**BLOOMINGTON, ILLINOIS**  
**K9XL**

RAYMOND G. MYERS  
9599 Ridgewood Ct.  
Bloomington, IL 61704 USA

McLEAN COUNTY GRID EN5D FISTS #8469

CONFIRMING QSO WITH:  
FSLGF 14 JAN 03 1710 21 559 HELL

PSE QSL TTU 4

## Mc Lean County

**W9CY**

QSO: FSLGF  
OP: CHRIS UTC-17:45  
ON: 28 Jan 2001 MODE: HFSSK  
Frequency: 21.080  
Your Report: 599  
TX: Yaesu FT-990  
POWER: 40 Watts  
ANT: Tri-band Yagi at 15m

JOHN R. HARVEY, Ph.D.  
400 Meadow Drive  
Macomb, IL 61455  
U.S.A.

McDONOUGH COUNTY - EN5D

## Mc Donough County

Society of Wireless Pioneers Inc.  
- LIFE MEMBER -  
Organization of the "Professional" Cross-Pounder

**W9ZEN**

ASSIGNMENTS  
U.S.C.G. Primary Radio  
Operator - NRP  
U.S.S. Hydro.- NSFP  
U.S.S. Aquatics - NOLW

JOHN M. VASICAK  
SCWP 1140 W  
124 North Glen Avenue  
Oglesby, Illinois 61348  
LaSalle County  
USA

PLEASE QSL - do the same when "cross" down by one or skip - in Western Hemisphere and all those who have saved their lives "swimming brass" in winter or radio ops since the day of Marconi.

## La Salle County

**AI9T**

Steve J. M...  
320 Fox Run Ln  
Marshall, IL 62441  
USA  
ITU: B CQ: 4 Grid EN569 Clark County

To: FSLGF Confirming 2-way RTTY QSO, Band: 15M  
Date: February 11, 2014 Time: 18:42, RST: 599

## Clark County (eQSL)

**W9MDB**  
Michael D Black  
4601 Ethan Drive  
Quincy, IL 62305-6604  
USA  
Loc: EM40W ITU: 7 CQ: 4 Adams County  
61X UPLC dipole on 844 tower  
IC-706MK31G mobile as base station

To: FSLGF This confirms our 2-way JT65 QSO  
Date: January 5, 2014 Time: 14:29 UTC  
Band: 15M UR Slgs: -16

an Electronic QSL From eQSL.cc

## Adams County (eQSL)

# Hawai

**NH7Y**  
KAUAI, HAWAII

## Kauai County

**WH7W**

Mark Corbett  
888 S. King St. Palms 4  
Honolulu, HI 96813  
USA  
Loc: BL13 FTU: B3 CQ: 13 Honolulu County  
IOTA: O-19

To: FSLGF This confirms our 2-way CW QSO  
Date: April 4, 2013 Time: 08:11 UTC  
Band: 20M UR Slgs: 599

## Honolulu County (eQSL)

**U.S.A.**  
OGLE COUNTY  
**K9IKP**  
EX: HARVEY & WADSWAY

CONFIRMING QSO WITH:  
FSLGF 29 Dec 91 1827 28 579 20

ILLINOIS  
R. - OBENE - BUNGAN  
6832 N. Knoll Rd.  
Horton Center, IL  
61852

PSE QSL TTU 4

## Ogle County

**DEKALB, ILLINOIS 60115 USA**  
3205 MEADOW TRAIL EAST  
**KN9B**  
EX: WBDGK WAS

CONFIRMING QSO WITH:  
FSLGF 07 Oct 01 2005 21 599 37 Fe

DEKALB COUNTY GRID EN51dx A WAWPY 73, GARY M. SWEDBERG  
THX CHRISTIAN

## Dekalb County

**W9IL**

FSLGF  
Date: 19-Jan-2006 UTC: 18:44 Time: 200 (JST)

The QSO Phse QSL 73 de W9IL

ACRA

Louis A. Hodges  
2148 Farthing Road  
Centralia, IL 62831  
Marion County EN58LN

A-1 OP  
ODTC  
SERVUS  
8BXCC  
WAZ

## Marion County

**ILLINOIS**  
TROGVOIS COUNTY - EN5G  
**WB9Z**

CONFIRMING QSO WITH:  
FSLGF 10 FEB 2005 07 599 377 PSE

JERRY ROSALUIS  
P.O. Box 100  
Crescent City, IL 60928 U.S.A.  
Email: jerryros@2008.com

The QSL MAN® - WAWPY

## Iroquois County

**ILLINOIS**  
MAURANDY COUNTY  
**W9IT**

ADOLPH A. JELEN  
19712 Distribution Valley Road  
Marengo, IL 60152  
U.S.A.

CONFIRMING QSO WITH:  
FSLGF 17 JUN 2004 2017 14 579 RTTY

TV, CHRIS, FOR QSO - 78.

The QSL MAN® - WAWPY

## Mc Henry County

**W9MDB**

Michael D Black  
4601 Ethan Drive  
Quincy, IL 62305-6604  
USA  
Loc: EM40W ITU: 7 CQ: 4 Adams County  
61X UPLC dipole on 844 tower  
IC-706MK31G mobile as base station

To: FSLGF This confirms our 2-way JT65 QSO  
Date: January 5, 2014 Time: 14:29 UTC  
Band: 15M UR Slgs: -16

an Electronic QSL From eQSL.cc

## Mc Henry County

**NH7O**  
EX: WADWEZ, K7T1, K7T1/V30, WH6B, Y32AG, AH55G

Alastair Couper  
HC181  
Hana HI, 96713  
USA

CONFIRMING QSO WITH:  
FSLGF 17 07

MAUI COUNTY  
GRID SQ: BL10

0740 14 569 CW

This QSO 100% powered by Solar, Wind, and/or Hydro Energy.

## Maui County

**WH7W**

Mark Corbett  
888 S. King St. Palms 4  
Honolulu, HI 96813  
USA  
Loc: BL13 FTU: B3 CQ: 13 Honolulu County  
IOTA: O-19

To: FSLGF This confirms our 2-way CW QSO  
Date: April 4, 2013 Time: 08:11 UTC  
Band: 20M UR Slgs: 599

## Honolulu County (eQSL)



# IN - Indiana

Call	Comtés ( 92 )
N9ZR	Miami County
AI9C	Grant County
W9HLY	Adams County
W9RQG	Lake County
ND9Y	Porter County
WT9U	Elkhart County
WB9IIV	Hendriks County
KC9FFU	Cass County
WB9WAW	Bartholomew County
K9JUI	Allen County (eQSL)
K9US	Lawrence County (eQSL)
W9RGB	Tippecance County (eQSL)
W9IT	Mc Henry County
KC9ELU	Decatur County (eQSL)
WA9THI	Parke County (eQSL)



# ID - Idaho

Call	Comtés ( 44 )
WA7ID	Nezperce County
W7IUO	Franklin County (eQSL)
N7ESU	Kootenai County (eQSL)



# Indiana

**PORTAGE, INDIANA**  
PORTER COUNTY - GRID EN61

## ND9Y

10-X #32436, DXCC

CONFIRMING QSO WITH:	DATE	TIME	UTC	MHZ	RST	MODE
F5LGF	10/2/03	14:09	24.7	9.54	59	2-WAY

GLENN YERBY  
2025 Cleburn Road  
Portage, IN 46368 USA

73 869  
73 869

Porter County

**DECATUR, INDIANA**  
ADAMS COUNTY - GRID EN70T

## W9HLY

VERNON SEITZ  
45 Homestead  
Decatur, IN 46733

NVA FRUPAC ARRL DXCC FWDXA MAGNAVOX  
EQ: 85 TAGE/ADAK/1940 1500W CW FOREVER

CONFIRMING QSO WITH:	DATE	TIME	UTC	MHZ	RST	MODE
F5LGF	10/2/03	14:09	24.7	9.54	59	2-WAY

73 Jim Water

Adams County

4112 Oak Lane  
Gary, Indiana 46408

## W9RQG

50 Years of Amateur Radio

Victor H. Voss  
Lake County

Lake County

**K9US**

Bill Miller  
1141 E. Main St.  
Ellettsville, IN 47421  
774  
K9US@ITUB.COM Lawrence County  
581-752-3374  
581-752-3374

To: F5LGF This confirms our 2-way CW QSO  
Date: October 13, 2000 Time: 10:12 UTC  
Band: 20M UR Sigs: 599

Lawrence County (eQSL)

**KC9ELU eQSL**

Michael S. Kocot  
132131 Co. Rd 1E  
Lawrenceville, Indiana 47240  
774  
KC9ELU@ITUB.COM Decatur County  
581-752-3374  
581-752-3374

To: F5LGF This confirms our 2-way 3165 QSO  
Date: January 7, 2014 Time: 18:29 UTC  
Band: 10M UR Sigs: 13db  
Tnx Christian, 73 de Mike in Indiana.

Decatur County (eQSL)

**WA7ID**

NEZPERCE COUNTY IDAHO

STATION	DATE	UTC	MHZ	RST	MODE
F5LGF	9/8/02	03:17	5.979	59	CW

Burl E. Tackett  
3235 5th St.  
Lewiston, Idaho 83501-4335

PSE/TKS QSL  
ISSB No. 7226

Nezperce County



**N7ESU**

Jim Moore  
14375 Rockwood Ct  
Rathfrum, ID 83858  
USA  
774  
N7ESU@ITUB.COM Kootenai County  
ICOM 756 PRO III / ICOM 746  
A45 10band Dream  
Hy-Tower  
G5HY

To: F5LGF This confirms our 2-way RTTY QSO  
Date: February 14, 2010 Time: 18:40 UTC  
Band: 20M UR Sigs: 599

Kootenai County (eQSL)

**WT9U**

Society of  
Midwest Contesters

9 Nov 1999 16:34 UTC  
Freq: 21.018 Mode: CW  
Report sent: 579  
QSL Thanks

1515 Lawrence Rd., Elkhart, IN 46514 U.S.A. - Elkhart County - EN71eq

Elkhart County

**WB9WAW**

Bartholomew County  
Latitude: 39° 15' 22" N  
Longitude: 85° 59' 35" W

John R. McDaniel  
5970 West Lowell Road  
Columbus, Indiana  
47201  
U.S.A.

Bartholomew County

**W9RGB**

Victor A. Abell  
1715 Summit Drive  
West Lafayette, IN 47906  
USA  
774  
W9RGB@ITUB.COM Tippecance County  
FISTS 11629, FOC 1840  
9800, Tokyo Hy-Power 1.0624  
3 el Steppir @ 18M  
OptiBeam 4030 @ 22M

To: F5LGF This confirms our 2-way CW QSO  
Date: July 14, 2010 Time: 13:12 UTC  
Band: 17M UR Sigs:

Tippecance County (eQSL)

**WA9THI**

Jerry W. Hankins Jr.  
18229 N Hwy 41  
Rosedale, IN 47874  
USA  
774  
WA9THI@ITUB.COM Parke County  
Loc: EM60HD ITU:6 CQ:3 Parke County  
Rados: Flex-1500K aneod 75-2000,  
F1-8000,  
Ant: 3H Vertical, Dipoles 73/40/20  
Amp: HPA 300Plus 1st Italy

To: F5LGF This confirms our 2-way 3165 QSO  
Date: January 11, 2014 Time: 16:17 UTC  
Band: 15M UR Sigs: 599

Parke County (eQSL)


# Idaho

**N7ESU**

Jim Moore  
14375 Rockwood Ct  
Rathfrum, ID 83858  
USA  
774  
N7ESU@ITUB.COM Kootenai County  
ICOM 756 PRO III / ICOM 746  
A45 10band Dream  
Hy-Tower  
G5HY

To: F5LGF This confirms our 2-way RTTY QSO  
Date: February 14, 2010 Time: 18:40 UTC  
Band: 20M UR Sigs: 599

Kootenai County (eQSL)



**AJ9C**

MIKE KASRICH  
2340 E. Baccook Road  
Marion, IN 46602 USA  
GRANT COUNTY - GRID EN70

Grant County

**KC9FFU**

Logansport, Cass County, Indiana, USA

Cass County

**DANVILLE, INDIANA 46122-8382 USA**  
2893 N. COUNTY RD. 425 E.

## WB9IIV

email: hawillford@quest.net

CONFIRMING QSO WITH:	DATE	TIME	UTC	MHZ	RST	MODE
F5LGF	02/02/09	15:21	21	8.50	RTTY	

HENDRICKS COUNTY GRID EM99as  
73; HARRY A. WILFORD


Hendricks County

**K9JUI**

William Demery (Bill)  
16210 Thunderbird Rd.  
Hunterstown, IN 46748  
United States  
ITU:8 CQ:4 Grid EN71H Allen County

To: F5LGF - Confirming 2-way 319 QSO, Band: 13M  
Date: September 26, 2013 Time: 17:02Z, RST: 11

Allen County (eQSL)



**W7IUO**

Don Strong  
239 S 2nd St  
Preston, ID 83263  
USA  
774  
W7IUO@ITUB.COM Franklin County  
10-10-9429  
Since 1957

To: F5LGF This confirms our 2-way CW QSO  
Date: October 24, 2013 Time: 15:41 UTC  
Band: 12M UR Sigs: 599

Franklin County (eQSL)

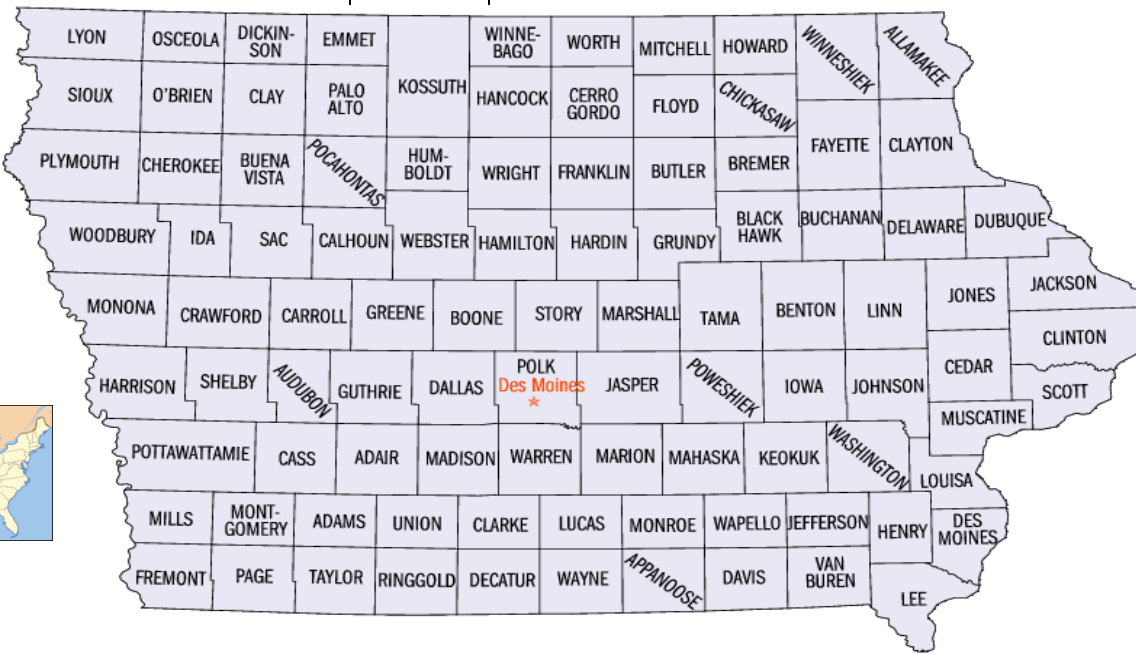






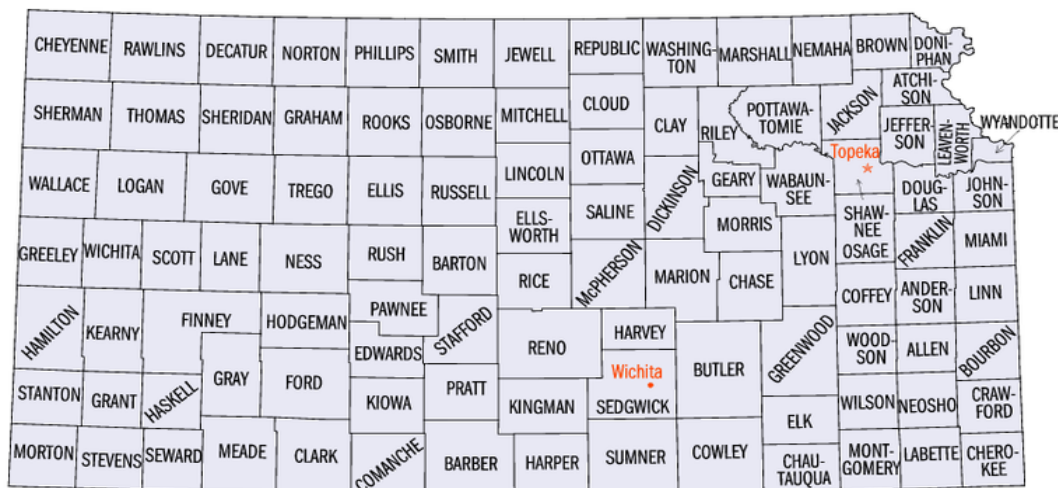
# IA - Iowa

Call	Comtés ( 99 )	Call	Comtés ( 99 )
WOSF	Des Moines County	KFOH	Wright County
NONI	Greene County	WOIN	Polk County (eQSL)
WONFL	Story County	ADOAR	Johnson County (eQSL)
NODY	Linn County		



# KS - Kansas


Call	Comtés ( 105 )	Call	Comtés ( 105 )
NOYYO	Harvey County	KORAR	Franklin County (eQSL)
AKOA	Johnson County	KOTAZ	Phillips County (eQSL)
WODRL	Shawnee County	KBOPQ	Wyandotte County (eQSL)
WA0RKQ	Smith County (eQSL)		



# Iowa

**UNITED STATES OF AMERICA**


**NØDY**



JEFF DAVIS  
1700 Fox Hollow Road  
Mason, Iowa 52502-9698 USA  
LINN COUNTY - GRID EN42H 73, JEFF DAVIS

Linn County

**WØNFL**




CONFIRMING QSO WITH: DATE: 17-05-97 UTC: 0400 MHZ: 7.0 RST: 569 MODE: CW QSL: YES

73 69 DX James Graham  
Story County Iowa U.S.A. 1526 Top-O-Hollow Rd. Ames, IA 50010

Story County

**IOWA**  
GREENE COUNTY - EN21

**NØNI**



TONI RADERAUGH  
P. O. Box 73  
Rippey, IA 50220  
U.S.A.

CONFIRMING QSO WITH	DATE	MONTH	YEAR	UTC	MHZ	RST	MODE	QSL
F5LGF	9 Feb	2008	18:10	14	599	RTTY	PSK	YES

The QSL MAN - WAMPY

Greene County

**IOWA**

**WØSF**

DES MOINES COUNTY  
GRID SQUARE EN4D

Des Moines County

**GOLDFIELD, IOWA**

**KFØH**



CONFIRMING QSO WITH: DATE: 9 5 92 MONTH: YEAR: 1820 21 599 CW TXN


JIM HARVEY  
Box 115  
Goldfield, Iowa 50542

WRIGHT COUNTY

Wright County

**Peter Burke**

ITU:7 Co:4 Grid:EN41H Johnson County



To: F5LGF Confirming 2-way J165 QSO, Band: 15m  
Date: October 18, 2013 Time: 16:52, RST: 16  
10 for the DX QSL! Location may be power to 1.5 watts, Good DX! I got your report of -16, 73 de  
Peter

Johnson County (eQSL)

**WØIW**

Joe Leto  
9323 NE 83rd street  
Banduram, IA 50025  
USA  
ECEN31GR ITU:7 Co:4 Polk County

To: F5LGF This confirms our 2-way RTTY QSO  
Date: February 14, 2010 Time: 18:20 UTC  
Band: 20M UR Sigs: 599  
Thanks for the QSO best 73... Joe WØ IRISH WHISKEY

Polk County (eQSL)



# Kansas

**JOHNSON COUNTY KANSAS**

**AKØA**

CONFIRMING QSO WITH	DATE	MONTH	YEAR	UTC	MHZ	RST	MODE	QSL
F5LGF	16 1 01	1711	28	090	RTTY			YES

Bill Bockenhaupt  
8904 Westbrooke Dr.  
Overland Park, KS  
66225 USA

Johnson County

**KANSAS**  
HARVEY COUNTY - EM18

**NØYYO**

DATE: 08-Dec-2001 15:48 20M RTTY

Page QSL 73 de NØYYO

DONALD R. UNRUH  
522 North Street  
Haltstead, KS 67056-1625  
U.S.A.  
Email: nbyyo@arrl.net

The QSL MAN - WAMPY

Harvey County

**Kansas**

**WØDRL**

AL TYLER  
5541 LINCOLNSHIRE  
TOPEKA, KS 66610  
U.S.A.  
SHAWNEE COUNTY

CONFIRMING QSO WITH	DATE	MONTH	YEAR	UTC	MHZ	RST	MODE	QSL
F5LGF	1 1 01	17:24	14	559	RTTY			YES

Pre QSL Tax  QSL 21333 U

Shawnee County

**KBØPPQ**

Cary Houchens  
8710 Haskell Avenue  
Kansas City, KS 66109  
USA  
ECM29ad ITU:7 Co:4 Wyandotte County  
10-10-69321  
ICOM-736 or Flexradio 3000  
Mostly MiniBeam  
160 meter doublet  
Butternut HVX-9 vertical

To: F5LGF This confirms our 2-way J165 QSO  
Date: June 19, 2013 Time: 15:14 UTC  
Band: 12M UR Sigs: -05  
Thank you very much, 73.

Wyandotte County (eQSL)

**KØRAR**

Rob Rude  
636 Nebraska Rd  
Bismarck, ND 58100  
Franklin County  
Gr-16: 200205 CQ-48 ITU: 67  
3<sup>rd</sup> Licensed 23-Jan-1964

To: F5LGF This confirms our 2-way J165 QSO  
Date: October 30, 2013 Time: 17:19 UTC  
Band: 12M UR Sigs: -06

Franklin County (eQSL)

**KØTAZ**



To: F5LGF This confirms our 2-way J165 QSO  
Date: November 6, 2013 Time: 17:16 UTC  
Band: 15M UR Sigs: -10

Phillips County (eQSL)

**WAØRKQ**

ITU:7 Co:4 Grid:EM19 JØTA Smith County



To: F5LGF Confirming 2-way J165 QSO, Band: 15M  
Date: December 27, 2013 Time: 16:52, RST: R-14

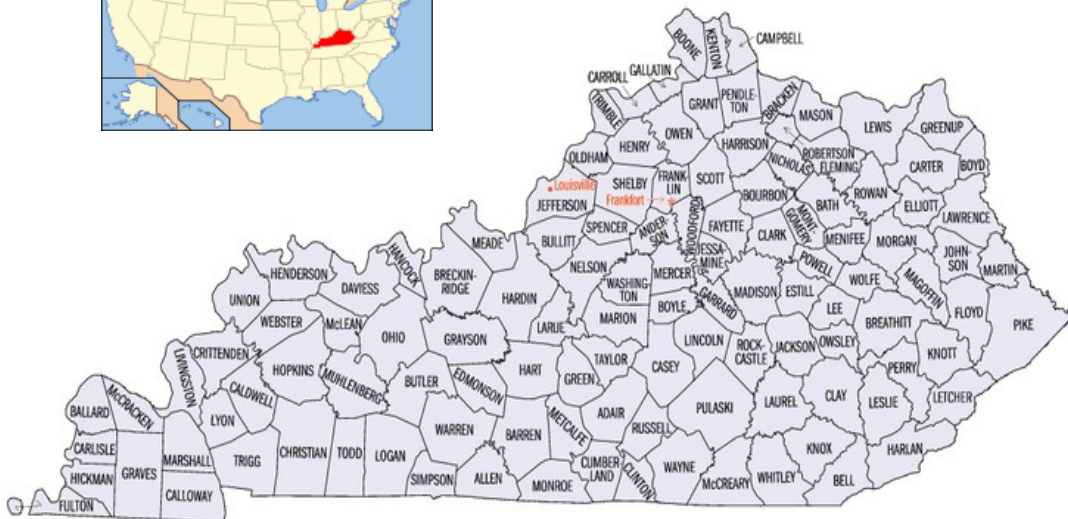
Smith County (eQSL)





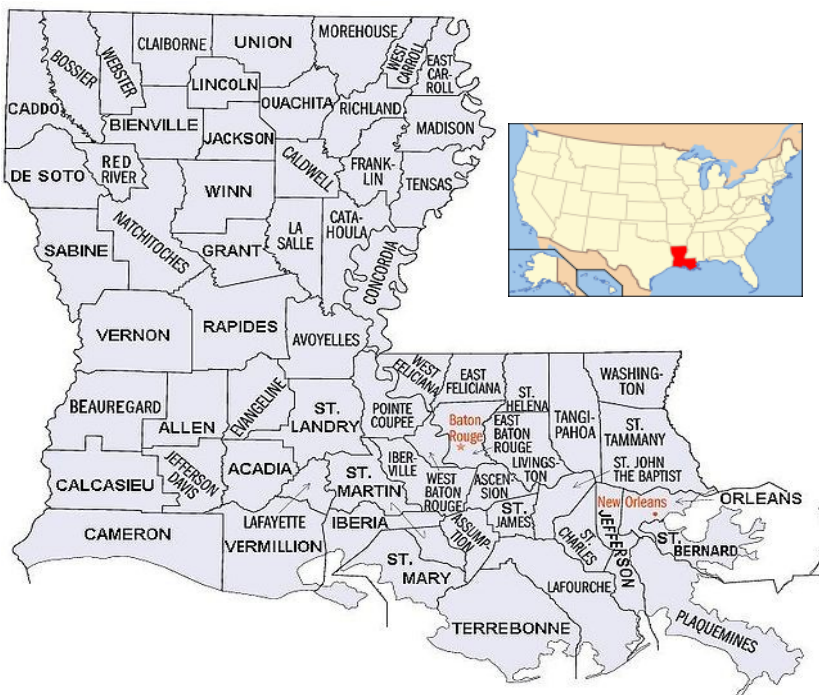
# KY - Kentucky

Call	Comtés ( 120 )	Call	Comtés ( 120 )
K4WW	Jefferson County	K4OP	Hardin County (eQSL)
K4AO	Christian County	N4EKU	Washington County (eQSL)
KG4ZXP	Madison County		



# LA - Louisiana

Call	Paroisses (Parish) ( 64 )
W5ZR	Iberia Parish
AA5AT	East Baton Rouge Parish
W5/HK0BKX	Vernon Parish
KB5GA	Jefferson Parish
AB5XP	Ascension Parish



# Kentucky

**KENTUCKY**  
JEFFERSON COUNTY - EM70

## K4WW

FSLGF  
Date: 17-Mar-2001 20:27 UTC Band: 28M RST: 599 RTTY  
The QSL 73, Shuffy

SHELBY SUMMERVILLE  
6506 Larkana Court  
Louisville, KY 40229-1544  
U.S.A.  
Email: k4ww@home.com The QSL MAN® - WAFBY

Jefferson County



## K4OP

4429 P. O. Box 268  
Vine Grove, KY 40175-0268  
USA  
Loc: EM77 ITU: B CO: 4 Hardin County  
EQ - K6VAZE and W4Z250  
FIS: 9919 CC1443 OMISS 4734 EPC 13559  
WAS: W4C DKXLS  
Support your volunteer firefighters!

To: FSLGF This confirms our 2-way J165 QSO  
Date: September 6, 2013 Time: 14:44 UTC  
Band: 15M UR Sig: -1

Hardin County (eQSL)



**KENTUCKY**  
CHRISTIAN COUNTY - EM660u

## K4AO

HOPKINSVILLE  
RON SIMONTON  
228 Fairway Court  
Hopkinsville, KY 42240  
U.S.A.

Cfm QSO w/ F5LGF 2WAY CW MHz: 7.023  
ON: 18-NOV-99 UTC: 05:36 RST: 579  
Thanks For Your QSL - K4AO

The QSL MAN® - WAFBY

Christian County



## N4EKU

Mark Ronny  
1116 Sherline Road  
Lebanon, KY 40033  
USA  
Loc: EM77 ITU: B CO: 4 Washington County

To: FSLGF This confirms our 2-way J165 QSO  
Date: October 19, 2011 Time: 14:58 UTC  
Band: 10M UR Sig: -10  
Thanks for the contact, 73 Mark

Washington County (eQSL)



RICHMOND, KENTUCKY USA

## KG4ZXP

Madison County

Stephen Vaughn  
421 Gibson Lane Apt. #2  
Richmond, KY 40475

Confirming QSO with	Day	Month	Year	UTC	MHz	RST	MODE
F5LGF	02	04	05	17:02	18	599	RTTY

PSE QSL TXRX QSL

Madison County



# Louisiana

**LOUISIANA**  
EAST BATON ROUGE PARISH  
INDO: EN600

## AA5AT

US ISL HONOR ROLL

FSLGF 30 9 08  
1908 14 599 RTTY

DON BURNS  
308 Simbad Street  
Baker, LA 70714  
U.S.A.  
A WIMPY QSL PSE QSL TXRX QSL

East Baton Rouge Parish

**LOUISIANA**  
JEFFERSON PARISH

## KB5GA

Delos Ray Crain  
1904 Fig Street  
Metairie, LA 70001  
USA

CONFIRMING QSO WITH	DATE	UTC	MHz	RST	MODE
FSLGF	15 SEP 2002	1904	21	599	RTTY

PSE QSL TXRX QSL A WIMPY QSL

Jefferson Parish



XXXX

## W5ZR

BERT BEYT W5ZR  
301 W. TAMPOCO ST.  
NEW IBERIA, LA 70663 U.S.A.  
IBERIA PARISH

THE ZIPPER RIPPER

Iberia Parish

PRAIRIEVILLE, LOUISIANA 70769 USA  
44033 HWY 42

## AB5XP

CONFIRMING QSO WITH	DAY	MONTH	YEAR	UTC	MHz	RST	MODE
FSLGF	30	11	97	1650	2.8	577	CW

ASCENSION PARISH GRID EM40 A WIMPY QSL 73, MIKE MICHON

Ascension Parish



**LOUISIANA**  
VERNON PARISH

## W5/HK0BKX

CO ZONE 4 ITU ZONE 7

CONFIRMING QSO WITH	DAY	MONTH	YEAR	UTC	MHz	RST	MODE
F5LGF	01	10	02	1446	28	599	CW

FRANCISCO VELEZ  
P.O. BOX 88  
ROSE PINE, LA 70668 U.S.A.

PSE QSL TXRX QSL

Vernon Parish





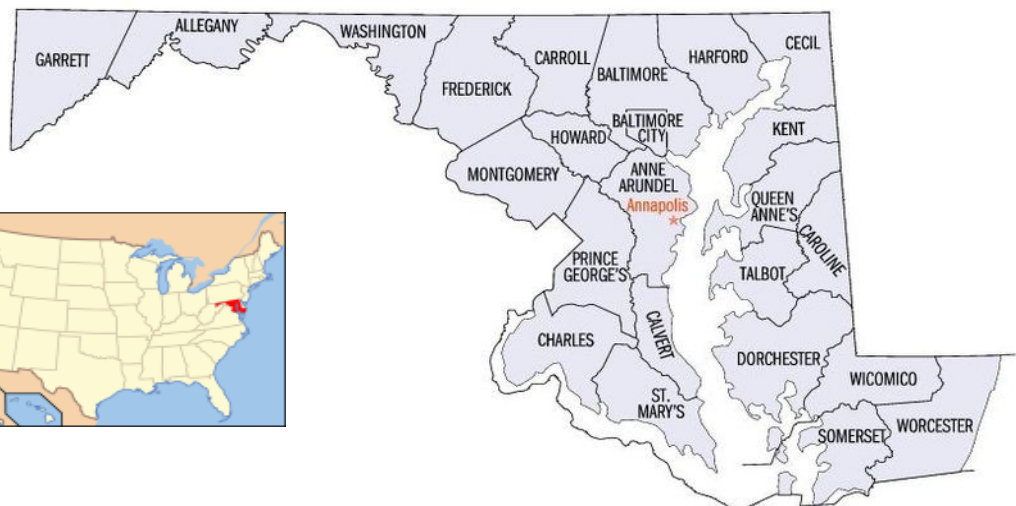
# ME - Maine

Call	Comtés ( 16 )
KA1C	Somerset County
K1YXV	Cumberland County
W1SLF	Franklin County
AA1KS	Washington County
K1PQS	Penobscot County
K1NOX	Knox County (eQSL)
AB1AU	Kennebec County (eQSL)



# MD - Maryland

Call	Comtés ( 24 )	Call	Comtés ( 24 )
N3KS	Baltimore County	K3JRR	Charles County
AB3FH	Montgomery County	K3ZO	Prince Georges County
K3RA	Howard County	K1ERB	Worcester County
W2KTB	Anne Arundel County		
W3DF	Caroll County		



# Maine

**AA1KS**  
 VP #2511 10-X # 56510 SCI #733 GRID FN64  
 - WAS - WAC - DXCC -  
**RICHARD EMMERT**  
 48A CLARK ST.  
 EASTPORT, ME 04831  
**WASHINGTON COUNTY**  
**MOOSE ISLAND**  
 USI ME0335  
 QSO WITH *CSLGF* DAY 22 MONTH 03 YEAR 22  
 UTC 2022.MH22.R1.RST 362. MODE CW  
 Pse QSL  Trx QSL


Washington County

**W1SLF**  
 Franklin County Maine  
 Carrabassett Valley - Sugarloaf/usa Amateur Radio Club - ME FN45ua

Franklin County

**AB1AU**  
 Robert W. Lewis  
 75 North St  
 Waterville, ME 04901 USA  
 Lic:FN54en ITU-B CQ:5 Kennebec County  
 19 100  
 TX/RX Icom IC-740  
 Antenna: 40ft loaded linear dipole  
 To: FSLGF This confirms our 2-way 3165 QSO  
 Date: January 13, 2014 Time: 18:20 UTC  
 Band: 20M UR Sigs: 509

Kennebec County (eQSL)



**MAINE KA1C**  
 County:Somerset Grid Loc:FN54en CG Zone:5 ITU Zone:8  
 Not licensed in 1998 as W1J10, later WA1P1  
 Confirming two-way QSO / SWL report  

TO RADIO	DATE	UTC	RST	FREQ	MODE	ST
FSLGF	10Feb/2008	18:23	599	14	274	14

 COMPACTRY / CQ WPX RTTY 2008 TX #274 / RX #475  
 Thanks for the QSO - Steve  
 Steve A. Roderick  
 81 Hilton Hill Road  
 Snowdenham, Maine  
 04976 USA  
 PSE QSL TNX  731


Somerset County

**MAINE CUMBERLAND COUNTY K1YXV**  
 GEORGE RICKLEY (N0US) (K1MA)  
 37 Forealde Road  
 Portland, ME 04110  
 U.S.A.  

TO RADIO	DATE	UTC	RST	FREQ	MODE	ST
TTZ/FSLGF	18 JUL 94	0017	14	599	CW	

 MERCI CHRISTIAN!  
 A W1WVY QSL

Cumberland County




**MAINE (Penobscot County) K1PQS**  
 GEORGE C. MONTI  
 P.O. BOX 308  
 MILLINOCKET, MAINE 04462  
 PSE QSL TNX   
 CONFIRMING AMATEUR RADIO CONTACT  

RADIO	DATE	UTC	FREQ	MODE	RST
FSLGF	11-01	1120	274	CW	579

Penobscot County

**K1NOX**  
 Larry L. Choate  
 210 Box 266  
 Owls Head, ME  
 05858 USA  
 Grid = FN5P8; CQ = 5; ITU = 8  
 Country = Korea  
 To: FSLGF. Confirming 2-way 310 QSO, Band: 20M  
 Date: September 20, 2013 Time: 20:49, RST: 13

Knox County (eQSL)



# Maryland

**AB3FH**  
 Daniel Kahler  
 10801 Break Road  
 Germantown, Maryland 20876  
 Montgomery County - FM10g - USA  
 #12151  
 CC #1341


Montgomery County

**UNITED STATES OF AMERICA K3ZO**  
 CD ZONE: 65 ITU ZONE: 05  
**FRES LAUN**  
 210X 97  
 TEMPLE HILLS, MD, USA  
 MARYLAND - PRINCE GEORGES COUNTY

Prince George County

**Westminster Maryland U.S.A. W3DF**  
 CAROL COUNTY  
 James S. McHenry  
 1408 WINDYBROOK  
 21028 GARARD  
 THE CAT

Carroll County



**WHITE PLAINS, MARYLAND 20695 P.O. BOX 59 K3JRR**  
 Christian Chaudr, FSLGF:  
 Confirming our two-way 1.835 Mhz CW/QSO  
 on 25 JAN 2001 at 06:52Z. Your RST'd was 599.  
 Thanks for your QSL.  
 73 Larry  
 CHARLES COUNTY  
 A W1WVY QSL 73, LAWRENCE T. HARRISON, JR.

Charles County

**N3KS**  
 BALTIMORE COUNTY  
 Box 20177 Maryland 21284  
 U.S.A.

Baltimore County




**ITU Zone 8 CG Zone 5 Grid FM19 MARYLAND Howard County K3RA**  
 EX: K3GLD  
 FSLGF:  
 Date: 06-Mar-97 UTC: 05:07 Band: RST: 2K  
 40m 599 CW  
 ROLAND A. ANDERS  
 6021 Old Lawyers Hill Rd.  
 Elkridge, MD 21227  
 U.S.A.  
 Trx QSL 73 de Rol. K3RA  
 73, Rol

Howard County

**United States of America W2KTB**  
 DON AVERY  
 815 Northfield Lane  
 Crownsville, Maryland 21032  
 Anne Arundel County  
 A W1WVY QSL

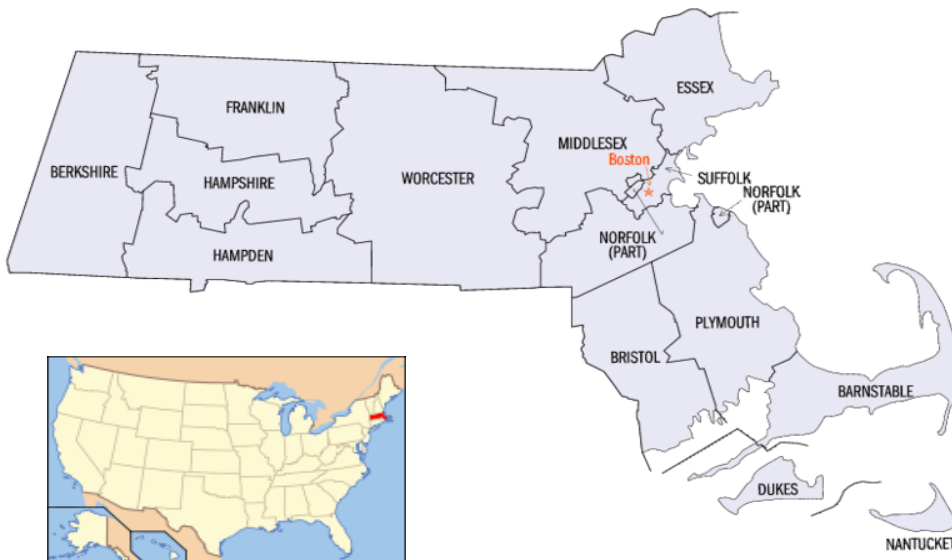
Anne Arundel County





# MA - Massachussets

Call	Comtés ( 14 )
NZ1R	Middlesex County
AD1L	Worcester County
W1DMD	Bristol County
W1MK	Essex County
N1DT	Plymouth County
NR1X	Hampshire County
W1WYN	Berkshire County
AA1HB	Norfolk County



# MI - Michigan

Call	Comtés ( 83 )
NE8Z	Livingston County
W8LU	Wayne County
K8KWT	Kent County
NA8D	Ingham County
W8JWN	Dickinson County
WA8SWV	Kalamazoo County
K8CCG	Muskegon County
N4AR/8	Chippewa County
KC8IDF	Washtenaw County
K8GL	Saginaw County
NJ8D	Calhoun County
KZ8K	St Clair County (eQSL)





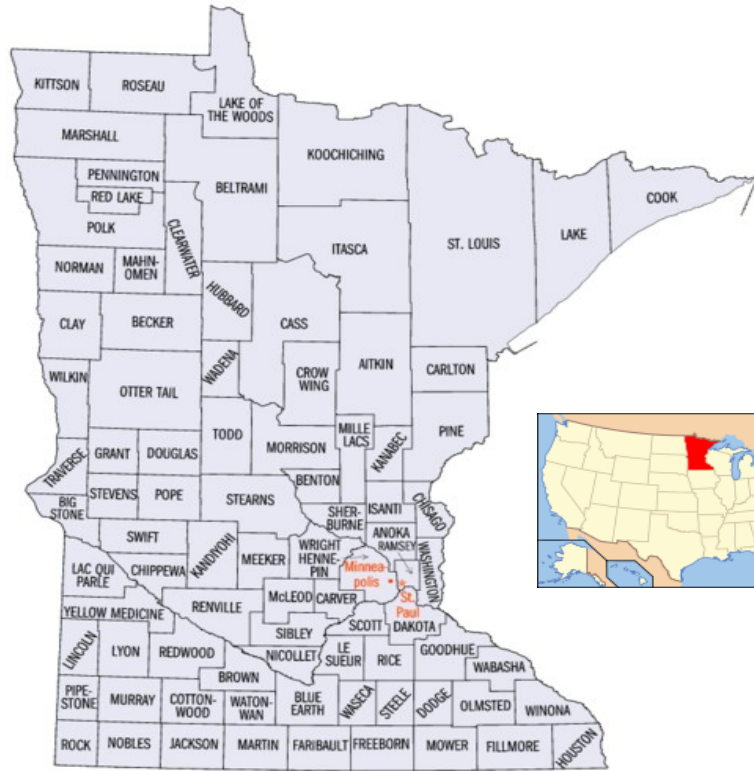




# MN - Minnesota

## Call Comtés ( 87 )

KOIR	Stearns County
WOKCJ	Douglas County
KOXB	Saint Louis County
WOTIV	Ramsey County
WD0HDY	Itasca County
NOKK	Hennepin County
WOSA	Olmsted County
W0GTS	Scott County (eQSL)
K00EH	Cass County (eQSL)



# MS - Mississippi

## Call Comtés ( 82 )

W0FF	City of Saint Louis County
KK5OQ	Hancock County
N40GW	Oktibbeha County
KD5JHE	Lafayette County (eQSL)



# Minnesota

**WAITE PARK, MINNESOTA 56387 USA**  
 1357 GRANITE VIEW RD  
**KØIR** A-1 OP  
 DXpedition: VP8SSI, VP8CBA, 3YØFI, 3YØY, VKØIR  
 FSLGF  
 Date: UTC Band RST CW  
 00-Jan-1999 15:34 12m 159 CW  
 Phone QSL 73 de KØIR  
 STEARNS COUNTY GRID EN25 A WØW QSL 73, RALPH FEDOR

**Stearns County**

**St. Paul, Minnesota** Grid EN-34  
 Ramsey County  
 2036 Bayard Avenue 55116  
**WØTIV**  
 WAS OOTC WAC WPX DXCC  
 Jim Stodolka  
 Since 1934

**Ramsey County**

**NEW HOPE, MINNESOTA 55427 USA**  
 3877 INDEPENDENCE AVE. N.  
**NØKK**  
 T C D X A  
 DXpedition: VP8SSI, VP8CBA, 3YØFI, 3YØY, VKØIR  
 FSLGF  
 Date: UTC Band RST CW  
 24-Jan-2000 16:40 12m 159 CW  
 DXCC WAC WAZ WAS  
 Phone QSL 73 de NØKK  
 HENNEPIN COUNTY GRID EN30 A WØW QSL 73, NIKK H. PENGELLY, JR.

**Hennepin County**



**ALEXANDRIA, MINNESOTA 56308 USA**  
 2401 S. LE HOMME DIEU DR. NE  
**WØKCT**  
 COMMISSIONED QSO WITH  
 FSLGF  
 Date: UTC Band RST CW  
 09-Nov-1958 21m 159 CW  
 Phone QSL 73 de WØKCT  
 DOUGLAS COUNTY A WØW QSL 73, NORMAN D. YEUTTER  
 CL de 73 de WØKCT

**Douglas County**

35101 South Shoal Lake Rd. Grand Rapids, MN 55744  
 Itasca County  
**WØHDY**  
 To: FSLGF Ur 2w 3y Sigs RST 247 On 28-17 Mc  
 at 17:30 GMT Mo 3 Day 23 Yr 2001 QSL 73  
 CQ Zone 04 73 Steve Antiel

**Itasca County**

**WØGTS**  
 Gary T Soronen  
 4915 Eagle Creek Blvd  
 Shakopee  
 United States  
 Lic:EN3465 ITU-B CQ-4 Scott County  
 10-10-76299  
 WØGTS  
 Former Call Sign KDØPN  
 To: FSLGF This confirms our 2-way J19 QSO  
 Date: September 24, 2013 Time: 15:52 UTC  
 Band: 15M UR Sigs: 07

**Scott County (eQSL)**



**KØXB**  
 Lake Vermilion  
 Minnesota USA  
 (Saint Louis County)  
 Lake Vermilion  
 2810 Niles Bay Forest Road  
 Souda, Minnesota 55771  
 USA

**Saint Louis County**

MINNESOTA  
 OLIMSTED COUNTY  
**WØSA**  
 FSLGF  
 Date of QSO UTC MHz RST MODE QSL  
 28 MAY 2002 1728 21 599 RTTY PSE  
 73 de Peter  
 PETER D. CROSS, M.D.  
 5885 Valley High Rd, NW  
 Rochester, MN 55901  
 U.S.A.

**Olmsted County**

**KØOEH**  
 George R. Urquhart  
 6812 State B7 SW  
 Backus, MN 56635  
 USA  
 Lic:EN2607 ITU-B CQ-4 Cass County  
 LICENSED SINCE JANUARY 1958  
 To: FSLGF This confirms our 2-way J163 QSO  
 Date: January 20, 2014 Time: 16:34 UTC  
 Band: 15M UR Sigs: 06db


**Cass County (eQSL)**



# Mississippi


**KK50Q**  
 C.W. ANDERSON  
 96111 Kapalama Drive  
 Diamondhead, Mississippi 39525  
 Hancock County  
 Confirming QSO  
 Day Month Year UTC MHz RST Mode 2 way QSL  
 FSLGF 9 2 09 1512 114 173 A177 73-25

**Hancock County**





**N40GW**  
 Torsten Clay  
 1376 Lake Valley Drive  
 Starkville, MS 39759  
 U.S.A.  
 Oktibeha County  
 Grid EM53  
 CONFIRMING QSO WITH DAY MONTH YEAR  
 TRS/FSLGF 6 7 14  
 TRS 7 579 CW 73 701  
 E-Pse QSL  
 Fax QSL

**Oktibeha County**



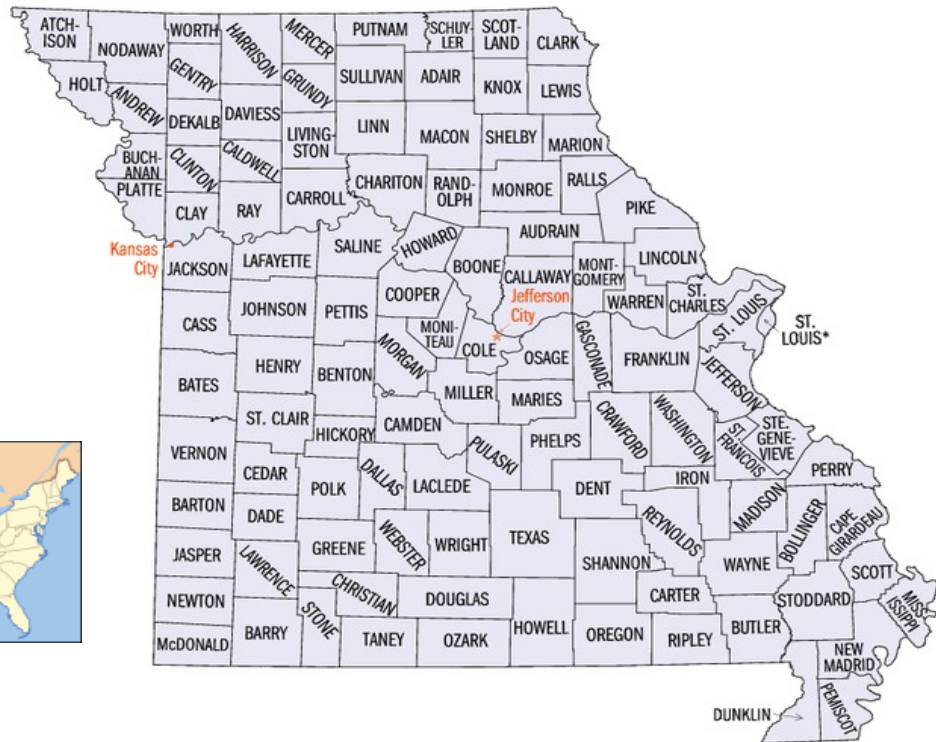
**KD5JHE**  
 JERRY MCGREGOR  
 41 CR 423  
 Oxford, MS 38655  
 USA  
 Lic:EM54 ITU-B CQ-4 Lafayette County  
 To: FSLGF This confirms our 2-way J163 QSO  
 Date: January 11, 2014 Time: 16:32 UTC  
 Band: 15M UR Sigs: 15

**Lafayette County (eQSL)**



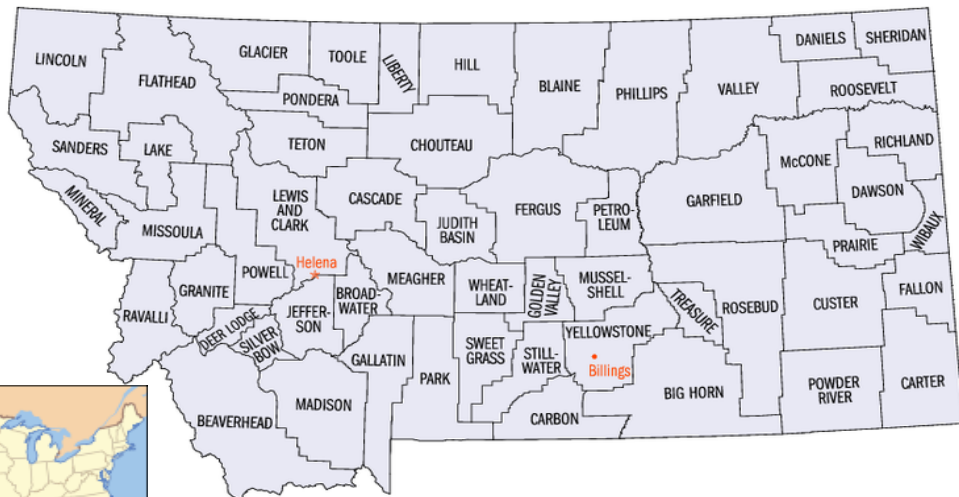
# MO - Missouri

Call	Comtés ( 114 )
WB0DAS	Boone County
K0JPL	Saint Louis County
N6L	Laclede County
W0VU	Benton County
K0DEQ	Pulaski County
K0HUU	Greene County
NW0L	Jakson County
W0JLC	Platte County
K0JN	Clay County
K2VV	Lincoln County
W0PRQ	St Charles County



# MT - Montana

Call	Comtés ( 56 )
W7LR	Gallatin County
K7LUH	Cascade County



# Missouri

**WAC WB0DAS WAS**

ARRL SENAS - 68WAC  
 USA-CA 90W - 84W  
 YLCC - 18KCC - WAWE - WAZ  
 DXCC ITC - CQRP #14612  
 MARIAC 3102  
 1610 #465 058 1380

W. O. "Bill" Morgan  
 PO. Box 163  
 WAYNESVILLE, MISSOURI U.S.A. 65583

Diploma awarded free if you have 5 QSLs from Pulaski County, Missouri. Same station can be awarded separately on each band. - Serial applied for to F4BGCQ.

PLASKI COUNTY 7

Boone County

**HISTORIC ROUTE 66 N6L SPECIAL EVENT STATION**

LEBANON AMATEUR RADIO CLUB

277 Donna Lee  
 Lebanon, MO 65536 USA

Lebanon County Grid EM3709 ITC: 07 CQ: 4  
 F5LGF 4/6/95 1852 18 CW 599

Laclede County

**NW0L Ex KCBKA - KISLO**

DXCC - WAS - WAC

Marty Toppin  
 1610 4th Street  
 Lee's Summit, MO 64063 USA  
 Jackson County - Grid EM28  
 e-mail: marty@psobox.com

Confirming QSO with Date  
 F5LGF 18 Mar 01

Radio Station	Day	Mo	Yr	Time & Zone	Freq	RST	Mode
F5LGF	5	1	02	0937z	1442	59	CW

UTC MHz RST Mode  
 16:25 21.085 599 2xRTTY

73, JKT

Jackson County

**KZVV**

JOHN C. YODIS  
 Moscow Mills, Missouri 63362

Lincoln County, MO Contest QTH: Marion County, MO

CONFIRMING QSO WITH	DATE	TIME	UTC	MHz	RST	MODE
F5LGF	29	12	02	1445	24	573 CW

73, JKT

Lincoln County

**W7LR**

ROBERT LEO  
 6790 S. 3rd Road, Bozeman, Montana 59715

Gallatin County

Empty QSO log box for Gallatin County.

Empty QSO log box for Gallatin County.

Empty QSO log box for Gallatin County.

**K0DEQ**

ARRL SENAS - 68WAC  
 USA-CA 90W - 84W  
 YLCC - 18KCC - WAWE - WAZ  
 DXCC ITC - CQRP #14612  
 MARIAC 3102  
 1610 #465 058 1380

W. O. "Bill" Morgan  
 PO. Box 163  
 WAYNESVILLE, MISSOURI U.S.A. 65583

Diploma awarded free if you have 5 QSLs from Pulaski County, Missouri. Same station can be awarded separately on each band. - Serial applied for to F4BGCQ.

PLASKI COUNTY 7

Pulaski County

**W0VU**

R. A. "BOB" SMITH  
 RR 3, BOX 3170  
 LINCOLN, MO 65338 U.S.A.  
 BENTON COUNTY - GRID EM68

W0VU Confirms to F5LGF  
 Our 2x RTTY QSO on 15M  
 Date: Jan-08-2002 at 1745Z  
 Your RST: 599 \*\* GCL TKS, 73 \*\*

Benton County

Platte County, USA

**W0JLC**

JOHN L. CHASS Route 27 Box 277 PARKVILLE, MO 64152

Confirming 2-way QSO with:

Radio Station	Day	Mo	Yr	Time & Zone	Freq	RST	Mode
F5LGF	5	1	02	0937z	1442	59	CW

73,  
 WAS, WAC, WAZ, DXCC, AI-OP

Platte County

ST. CHARLES, MISSOURI 63301 USA  
 3304 TOWN & COUNTRY

**W0PRQ**

CONFIRMING QSO WITH	DATE	TIME	UTC	MHz	RST	MODE
F1LGF	28	12	12	1413	21	59A CW

73, J.D. "RED" BROWN

Saint Charles County

# Montana

**K7LUH**

LYNN S. BAKER  
 CHIPPEWA-CREE GREAT FALLS, MONTANA  
 CASCADE COUNTY MONTANA

Cascade County

Empty QSO log box for Cascade County.

Empty QSO log box for Cascade County.

Empty QSO log box for Cascade County.

**K0JPL**

NGK SPARK GLEDS

MISSOURI

PAUL L. HAEFNER  
 14064 Calcutta Drive  
 Chesterfield, MO 63017  
 U.S.A.

St. Louis County 73 Paul

Fig: FT1000 - 3-1000Z Amp  
 Watts: 750  
 Ant: 10Beam CIGSRV TKS NICE COLOR QSL

STATION	DATE	TIME	UTC	MHz	RST	MODE
F5LGF	10	7	00	0646	140	589 CW

73, Paul

Saint Louis County

**K0HUU**

Don L. Muller  
 6971 W. Farm Road 124  
 Springfield, MO 65802 USA  
 Greene County

Greene County

**K1JN**

Joe Nemecek  
 1208 N.E. 77th St.  
 Kansas City, MO 64118  
 Clay County Missouri

Clay County

Empty QSO log box for Clay County.

Empty QSO log box for Cascade County.

Empty QSO log box for Cascade County.

Empty QSO log box for Cascade County.

Empty QSO log box for Cascade County.



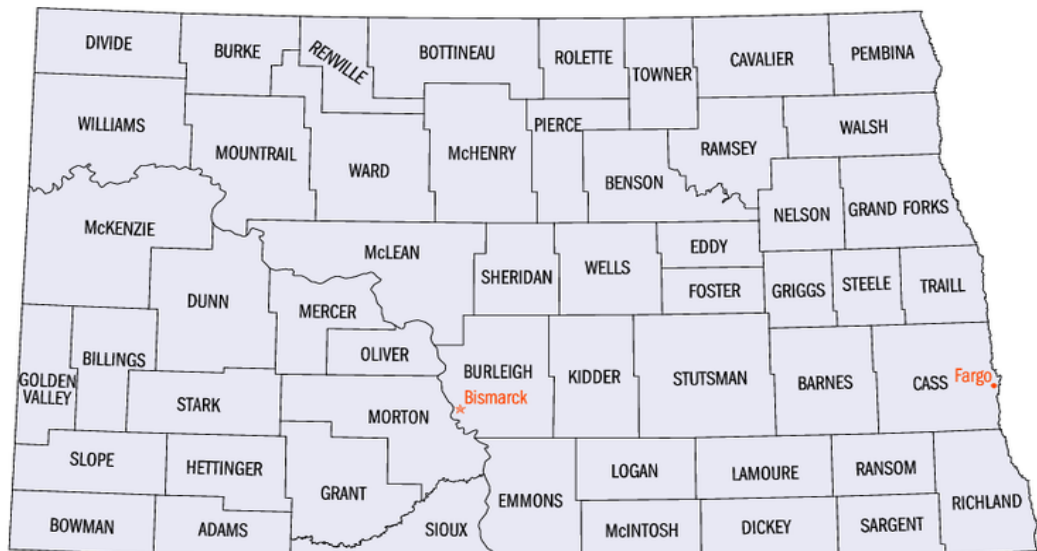
# NC - North Carolina

Call	Comtés ( 100 )	Call	Comtés ( 100 )
WO8L	Forsyth County	K5EK	Brunswick County
WD8MHT	Haywood County	WJ9B	Guilford County
K4DJ	Catawba County	K4JYS	Johnston County
KW4DA	Buncombe County	K4WLS	Gaston County
W6NWS	Wake County	KA4HKI	Burke County
N4AF	Beaufort County	K1ZWW	Durham County (eQSL)
N3GTY	Harnett County (eQSL)	N4WYR	Currituck County (eQSL)
KR4RO	Iredell County (eQSL)		



# ND - North Dakota

Call	Comtés ( 53 )
KD4POJ	Ward County
WB9MVQ/0	Foster County



# North Carolina

**WO8L** Mobile in Fixed

OCWA 20047  
DXCC  
CNR #2013  
FISTS #168  
CSP #431 #682  
E-mail: KIMC

Call: F5LGF Date: Apr 29, 1999  
Time: 19:03 Freq: 14.005  
Mode: CW RST: 599  
QSL Via Bureau/Direct

Operator: Rick Cochran 121 Warbler Rd. Plattsfoot, NC 27040 Forsyth County

Forsyth County

**NORTH CAROLINA**  
Beaufort County  
**N4AF**  
N4AF@QSL.NET

ITU Zone 8 CQ Zone 5 Grid FM15

HOWARD HOYT  
549 Bluebird Trail  
Bourds Creek, NC 27814  
U.S.A.

Beaufort County

**WILLIAM A. STEWART**

**K4JYS**

P.O. BOX 1025  
SMITHFIELD, NC 27577  
JOHNSTON COUNTY U.S.A.

Johnston County

**K1ZW**

Larry Stovell  
5422 Stephens Lane  
Durham, NC 27712  
USA

ITU Zone 8 Grid FM15, QZ Zone 5

To: F5LGF Confirming 2 way RTTY QSO, Band: 20M  
Date: February 18, 2008 Time: 18:42, RST: 599

Durham County (eQSL)

**N3GTY**

Bill Wagoner  
155 Woodbridge Dr  
SPRING LAKE, NC 28390  
USA

LacFM05m ITU: 8 CQ: 5 Harnett County  
To: 10-50585  
Kenwood TS-2000  
Previous Callsign: KA3TTI  
EPC-17661 070-1533 10-10 50585 VP-2541

To: F5LGF This confirms our 2-way JT65 QSO  
Date: December 16, 2013 Time: 17:58 UTC  
Band: 20M UR Sign: -16  
Thanks for the JT65 Contact have a Good Christmas 73 Bill

Harnett County (eQSL)



**NORTH CAROLINA**  
HAYWOOD COUNTY  
**WD8MHT**

RAUL C. LOPEZ  
94 Top View Drive  
Waynesville, NC 28785-5002  
U.S.A.

CONFIRMING QSO WITH	DATE	TIME	MODE	RST	MODE IN WAY
F5LGF	22	09 99	1714 1723	14.080	599 A-1 C2

Use QSL TXN QSL

Haywood County

**K5EK**

Southport, NC USA  
BRUNSWICK COUNTY - QZLZ FM03  
ITU Zone 8 - CQ Zone 5  
E-mail: k5ek@arrl.net

F5LGF  
Date 14-Feb-2018 14:50 15m 599 RTTY  
Pse QSL, 73 de K5EK

EDWARD J. KUEBERT  
4527 Marsh Wood Ct. SE  
Southport, NC 28681 U.S.A.

Brunswick County

**K4WLS**

Larry M. Duncan  
8 Vesta Street  
Seimont, NC 29012  
U.S.A. (Gaston County)

EX OP - ETUSA, K7JAZ, K6KGC

Gaston County

**NORTH CAROLINA**  
CATAWBA COUNTY - EM85  
**K4DJ**

To: F5LGF  
Date: Time: Band: Mode: RST: QSL: PSE: QSL: TXN: QSL:

RICHARD MOSER  
510 3rd Ave DR. SE  
Hickory, NC 28602 U.S.A.  
k4dj@arrl.net

ex WAREZ (1956 - 75)

PSE QSL TXN QSL

Catawba County

**N4WYR**

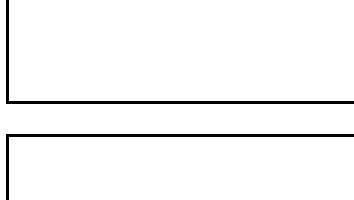
Ronald Thomas  
112 Spur 101  
Moyock, NC 27958  
USA

ITU 8 CQ 5 Grid FM16 Currituck County  
Kenwood TS-550SAT  
Carcina Western 80

To: F5LGF Confirming 2 way JT65 QSO, Band: 20M  
Date: January 3, 2014 Time: 16:02, RST: 49

an Electronic QSL from eQSL.cc

Currituck County (eQSL)



**NORTH CAROLINA**  
WAKE COUNTY  
**W6NWS**

To: F5LGF Via  
Date: Time: Band: Mode: RST: QSL: PSE: QSL: TXN: QSL:

LARRY E. KNAIN  
4817 Yates Mill Pond Road  
Raleigh, NC 27606-8004 U.S.A.  
E-mail: w6nws@arrl.net

Wake County

**NORTH CAROLINA**  
GUILFORD COUNTY  
Grid: FN-08  
**WJ9B**

CONFIRMING QSO WITH DATE TIME MODE RST QSL PSE QSL TXN QSL

F5LGF 12-10-17  
0410 7.0 599 CW

WILLIE L. BABER  
1512 Forest Hill Drive  
Greensboro, NC 27410 U.S.A.

73, Will

Guilford County

**NORTH CAROLINA**  
BURKE COUNTY  
**KA4HKI**

CONFIRMING QSO WITH DATE TIME MODE RST QSL PSE QSL TXN QSL

F5LGF 9 APR 90 1803 21 599 CW

KEVIN + TIPPO  
Tom HESTER

CHARLIE M. TATE  
201 Bel Aire Drive  
Morganton, NC 28655 U.S.A.

Burke County

**KW4DA**

To: F5LGF Via:

Dave Anderson  
Date: 08 OCT 2002 Time: 1757 Mode: RTTY RST: 599

73, Dave

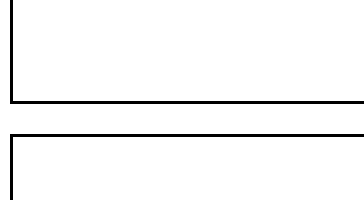
Buncombe County

**MOORESVILLE, NORTH CAROLINA U.S.A.**  
IREDELL COUNTY - EM85  
**KR4RO**

To: F5LGF Confirming 2-way JT65 QSO, Band: 15M  
Date: January 10, 2014 Time: 17:12, RST: 112

JOHN S. YARBROUGH  
127 Jennifer Way  
Moorestville, NC 28115  
U.S.A.  
E-mail: john@jensfarr.com

Iredell County (eQSL)






# North Dakota

**ND4POJ**

Dwayne E. Lipscomb  
4201 13th St. NE  
Minot ND, 58703

WARD COUNTY EM85

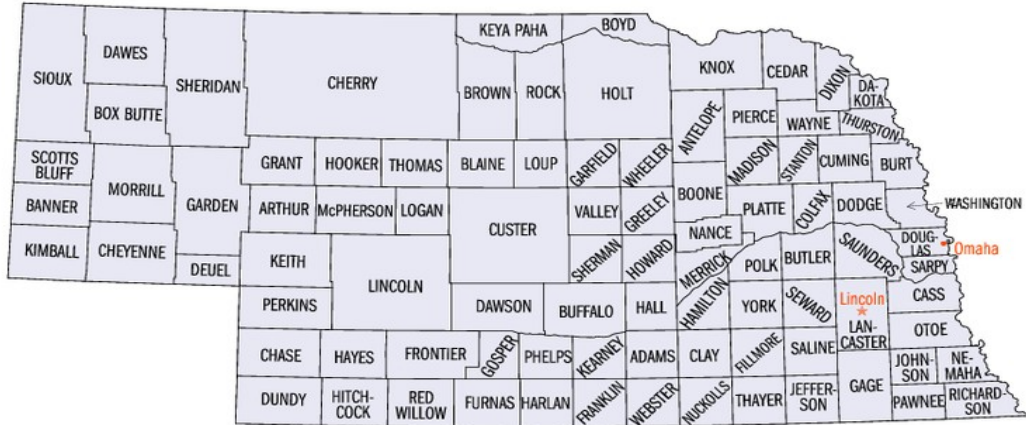
Ward County





# NE - Nebraska

Call	Comtés ( 93 )
KOKES	Sarpy County
KOHA	Seward County
NOTM	Hitchcock County
KOBLT	Morrill County
NOOB	Saunders County
NIOB	Douglas County
WA0JCE	Adams County (eQSL)



# NV - Nevada

Call	Comtés ( 17 )
K4WW/7	Storey County
WA7CWM	Cowboy County
W7GK	Clark County
K7BV	Carson City



# Nebraska

**SINCE 1957**  
**NEBRASKA**  
 SARPY COUNTY U.S.A.  
**KØKES**

ICW-735  
 SB200  
 4 EL YAGI

QSO WITH	DAY	MONTH	YEAR	UTC	MODE	RTY	QRM	QST	QTH	QTY
FSLGF	23	Dec	2016	21:57Z	CW					

JOE HANOS  
 8803 PARKVIEW BLVD.  
 LA VISTA, NEBR. 68128

PSE QSL TNX

Sarpy County

**KØHA**

Bill Hohnstein  
 1947 224th Street  
 Seward NE 68434  
 U.S.A.  
 Seward County Grid EN18  
 E-Mail: bill@koha.net

Cfm QSO w/ FSLGF  
 2WAY CW RTTY 18.07  
 QR: 26-FEB-04 UTC: 14:00 RST: 589

TXR QSL: 73, 8111

Seward County

**NØTM**

E. PAUL FLINT  
 Box 177  
 Stratton, NE 68043-0177  
 Hitchcock County - Grid DN98

CONFIRMING QSO WITH: EK: W1VXA • W6BPNW • DL4AZ • SM8K #1038 • DXCC-CW • VUCC

STATION	DAY	MONTH	YEAR	UTC	MODE	RTY	QRM	QST	QTY
FSLGF	18	Jan	2017	1630	24.9	589	CW		

PSE QSL TNX

Hitchcock County

**KØBLT** NEBRASKA, USA  
 Morrill County  
 Grid Loc. DN81kq

CONFIRMING QSO WITH: DATE: DAY MONTH YEAR UTC MODE RTY QRM QST QTY

FSLGF 25 2 16 1648 21 589 CW

CHRIS NICE QSO  
 FRANK CAHOY  
 606 N. St. PO BOX 191  
 Bridgeport NE 68316-0191  
 USA

CHINESE OWLS (My 2nd Issue)  
 The extra dining table, bread, baby and guest folder bills are distinctive in their craft and charming design. They are used in many colors and materials. Welcome to Fancy Farm.

PSE QSL TNX

Morrill County

**NØOB** NEBRASKA  
 EPIC 2115 • DMCC 449 • OPOKIS 0706 609

Mac McDaniel  
 2510 County Road X  
 Morse Bluff, NE 68648  
 USA - Grid: EN17j  
 Saunders County

Chris, FSLGF  
 Confirming our two-way 34,0820 Mhz. RTTY QSO on 31 JAN 2009 at 1912Z. Your RST was 599. Thanks for your QSL.

Saunders County

**NIOB**

Len Weber Elkhorn, Nebraska

Douglas County grid EN-11-VF

Douglas County

**WAOJCE**

Loren "Mac" McMinn  
 715 South Hastings Ave  
 Hastings, NE 68905  
 USA

ITU:7 C04 G0R E100M Adams County

To: FSLGF Confirming 2-way JT65 QSO, Band: 19M  
 Date: January 7, 2016 Time: 16:02Z, RST: -12  
 MNY TNX JT65 QSO & EQSL 73 MAC

Adams County

Blank QSO log entry.

Blank QSO log entry.

Blank QSO log entry.

Blank QSO log entry.

# Nevada

**K4WW/7**

SHELBY SUMMERVILLE  
 VIRGINIA CITY, NV 89440  
 U.S.A.  
 STOREY COUNTY  
 GRID DM 06

2001 APRIL RTTY ROUND UP

FSLGF  
 Date: 20-Sep-03 UTC: 18:41 Band: 5PP RTTY

Storey County

**WA7CWM**

Call	2x Model	DD-MM-YY	UTC	RS/T	MHz
FSLGF	CW	29-Sep-03	1746	579	18.1

NEVADA'S COWBOY COUNTRY

Pete Stathis, 2500 Logan Rd., Winnemucca, Nevada 89445 USA  
 Pershing County

Cowboy County

Home of the "Sagebrush Rebel" **W7GK**

40-43 St. Ln. 105 St. Dr.  
 Reno NV 89504  
 Elko County

STATION	DATE	TIME	MODE	RTY
FSLGF	15/19/00	0701	20	101 589

Call: 735-1 Call: 735-1 100 W1T4 Call: 101-1  
 100M 10-73 100 W1T4 100M 10-73 100 W1T4  
 80 Mhz Inverted Vee, 40' 60' Tower, Substation, RTTY, 2-Element  
 DXCC QSL. Licensed since 1959 OTC RCX MAC  
 ex. 6C7DM - Las Vegas, Nevada - Clark County  
 73's - Dave Hough - P.O. Box 2072 - Elko, NV 89803  
 http://www.qsl.net/w7gk w7gk@aol.com

Clark County

**K7BV**

Dennis Molschenbacher  
 6307 Appleton Way  
 Carson City, NV 89704 USA

CONFIRMING QSO WITH	DAY	MONTH	YEAR	UTC	MODE	RTY	QRM	QST	QTY
FSLGF	1	3	07						
OCF	7				CW				540

Ex K2SM, AA7VB, VP9EV, VP9EWW, P40Z, V40Z, V47W, CY9AA, KC5DM

PSE QSL TNX

EDITOR, NATIONAL CONTEST JOURNAL

Carson City

Blank QSO log entry.

Blank QSO log entry.

Blank QSO log entry.

Blank QSO log entry.

Blank QSO log entry.

Blank QSO log entry.





# NH New Hampshire

Call	Comtés ( 10 )
NQ1X	Grafton County
K2TE	Hillsborough County
W1WA	Carroll County
WQ1T	Rockingham County



# NJ - New Jersey

Call	Comtés ( 21 )
WB2YIP	Sussex County
WB2GAI	Bergen County
W4OAF	Passaic County
N2MM	Burlington County
WB2HEK	Middlesex County
KA2BZS	Union Cty
W2YC	Mercer County
N2TS	Somerset County
WA2AUZ	Camden County
K2NJ	Hunterdon County
W2AXZ	Monmouth County
N2OO	Ocean County
KB2DHJ	Hudson County
KC2OUV	Atlantic County (eQSL)
N3DG/2	Cape May County (eQSL)
W2YC	Gloucester County (eQSL)







# NY - New York

Call	Comtés ( 62 )
W2JLB	Westchester County
WA2BQI	Chautauqua County
WE2F	Rensselaer County
WA2QQF	Otsego County
K2CIB	Rockland County
WC2W	Dutchess County
WA2NTK	Chemung County
N2CU	Erie County
NN3U	Monroe County
NA2Q	Oneida County
K2MFY	Nassau County
KA2REY	Washington C
AA2NA	Niagara Coun
KD2IX	Putnam Coun
K2DXE	Yates County
K2TQC	Onondaga Co
KB2E	Franklin Coun
WA2QQF	Chenango Co
WB2WDT	Ulster County
N2ADV	Madison Coui
N2KI	Orange Count
WA2RSX	Suffolk Count
N2NI	New York Col



# New York

United States of America  
**W2JLB**

JOSEPH L. BROWN  
531 East Lincoln Avenue #6G  
Mount Vernon, New York 10552-3741  
Westchester County

## Westchester County

SO. NEW BERLIN, NEW YORK  
**WAZOQF**

CONFIRMING QSO WITH: DATE: MONTH YEAR UTC: MHz: RST: MODE: BAND: QSL  
F5LGF 30 4 97 0120 2015 569 CW PSE

JOHN WTKOWSKI  
So. New Berlin Hill Rd.  
So. New Berlin, NY 13843 USA  
CHENANGO COUNTY  
GRID FN22

## Chenango County

**WA2NTK** **W2NTK**

Global communications through amateur radio

Ralph and Krieti L. Ferrara  
218 Weller Avenue  
Horseheads, NY 14845  
USA

Confirming a QSO with **F5LGF**  
26-02-08 28-125 14.498 28.1277 579

## Chemung County

NEW YORK  
CHEMUNG COUNTY  
**NA2Q**

CONFIRMING QSO WITH: DATE: MONTH YEAR UTC: MHz: RST: MODE: BAND: QSL  
F5LGF 28 12 97 2025 14.1 579 CW

160M WAS #311  
SERIAL #2087  
SERIAL #2087  
WAZ #7308

STEVE ROSECRANTS  
2868 Austin Road  
Clinton, New York  
13323 U.S.A.

## Oneida County

GASPORT, NEW YORK USA  
Niagara County  
**AA2NA**

Triple Play #35  
Rich Fizette  
4061 Root Road  
Gasport, NY 14067

Please LOTW

Confirming QSO with: DATE: MONTH YEAR UTC: MHz: RST: Mode: QSL  
F5LGF 04/14/14 1530 14 579 RTTY TX CW

## Niagara County

New York, U.S.A.  
**K2TQC**

Oranodaga County

## Onondaga County

MIDDLETOWN, NEW YORK 10941 USA  
**N2KI**

EX: KB2SZX, KG2MP  
Orange County Grid FN21 73 de Tony

To: F5LGF This confirms our 2-way RTTY QSO  
Date: December 2, 2010 Time: 17:50 UTC  
Band: 10M URG Sign: 599

## Orange County (eQSL)

New York City  
**N2NI**

## New York County

JAMESTOWN, NEW YORK  
CHAUTAUQUA COUNTY - GRID FN02  
**WA2BQI**

CONFIRMING QSO WITH: DATE: MONTH YEAR UTC: MHz: RST: MODE: BAND: QSL  
F5LGF 4 9 77 0425 7 579 CW TX CW TX

BUD PETERSON  
33 Todd Ave.  
Jamestown, NY 14701 USA

## Chautauqua County

NEW YORK  
ROCKLAND COUNTY  
**K2CIB**

LICENSED 1952

FILED: UTC Band RST 2X  
Date: 25-04-2004 16:32 10m 089 RTTY

JOHN F. SAMUELS  
65 Cassette Drive  
New City, NY 10955

7936 Via Village, West Palm Bch, FL 33412  
U.S.A. Email: k2cib@att.net

## Rockland County

HAMBURG, NEW YORK  
ERIE COUNTY - GRID FN02  
**N2CU**

CONFIRMING QSO WITH: DATE: MONTH YEAR UTC: MHz: RST: MODE: BAND: QSL  
F5LGF 2 JAN 99 1435 28 589 CW

THOMAS R. WILLIAMS  
5330 Keller Road  
Hamburg, NY 14075 USA

## Erie County

**K2MFY**

Ed Whitman  
2 Nutley Court  
Plainview, NY 11803-6015  
U.S.A.

Nassau County  
LONG ISLAND  
DX  
ASSOCIATION

## Nassau County

NEW YORK  
PUTNAM COUNTY  
**KD2IX**

FRANK LAURI  
Briarcliff Road  
Carmel, NY  
10512 U.S.A.

CONFIRMING QSO WITH: DATE: MONTH YEAR UTC: MHz: RST: MODE: BAND: QSL  
F5LGF 15 3 92 1956 20.00 559 CW

TXN CHRISTIAN FOR 12 15H 000  
73 - SARC

## Putnam County

**KB2E**

Charles Brunley  
32 Glenwood Rd.  
Saranac Lake, N.Y.  
12083

## Franklin County

**W2ADU**

To: F5LGF This confirms our 2-way RTTY QSO  
Date: October 3, 2013 Time: 19:35 UTC  
Band: 30M URG Sign: 08

## Madison County (eQSL)

## Madison County (eQSL)

ALBANY AMATEUR RADIO ASSOCIATION  
**WE2F**

John Naberezny EX K2SIG 10-X 43937  
PO Box 73 GRID FN32FQ  
Averill Park, NY 12018 we2f@arrl.net

ARRL RENSSELAER COUNTY YCCC

## Rensselaer County

AMATEUR RADIO  
**WC2W**

Lou Ricci  
5 Spruce Road  
Hyle Park, NY 12538  
U.S.A.

Dutchess County  
Grid FN3Tas

Date: 02/20/03 Time: 17:35 Z Station: F5LGF RST: 579 Frequency: 14.498 Mode: RTTY

## Dutchess County

NEW YORK  
MONROE COUNTY  
**NN3U**

CONFIRMING QSO WITH: DATE: MONTH YEAR UTC: MHz: RST: MODE: BAND: QSL  
F5LGF 4 6 96 0411 17.015 569 CW

BRUCE G. ROCKEY  
72 Winchester Street  
Hochstadt, NY 14615  
U.S.A.

## Monroe County

F5LGF DE KA2REY

CONFIRMING AMATEUR RADIO COMMUNICATION WITH:

CALL SIGN	MONTH	DAY	YEAR	TIME	FREQ/MHz	RST	MODE
F5LGF	FEB	20	2010	17:52	18.197	589	RTTY
KA2REY							

THIS CHECKS FOR THE RTTY QSO ON 17M. PSE QSL VIA BUREAU. 73 VIRGIL.

VIRGIL HARRISON, 10 WEST STREET, WHITEHALL, NEW YORK, 12887-1218  
AMATEUR RADIO CLUB, INC. GRID # FR30B. PHONE: 43-22-79 73-28-20W  
GRID: KCHM FOR MARK QSO. I RF POWER: 20 WATTS  
BENT: HOBBYIST. COPY UP SEVEN FEET. 10M. FEED STATION  
POWER SOURCE: 12VAC. COMB. DELV. 152' ASL  
LOCATION: HOME CITY. SOUTHERN TIP OF LAKE CHARLES, NEW YORK

MEMBER: AMATEUR RADIO RELAY LEAGUE (ARRL)  
NY STATE CHAPTER # 1055 01 1057 PLATINUM 448 SILVER  
ON INTERNATIONAL FRIENDSHIP SOCIETY, MEMBER: 4723  
MEMBER: RADIO AMATEUR SOCIETY, MEMBER: 4477  
RELZONE B, C, D ZONE B  
NATIONAL MEMBER OF THE RADIO AMATEUR SOCIETY OF AMERICA

## Washington County

2363 Havens Corners Road  
Yates County  
**K2DXE**

Radio: F5LGF Confirming QSO: 10-21-19-23  
Time: 14:12 URG MC Phone of GW: Sign RST: 357  
Equipment: T3430S 200W Ant: TH23  
Remarks: F5LGF/14.125 040 17.015  
PSE QSL Tax: Vy 73 John J. Stone

## Yates County

Ulster County  
**WB2WDT**

Fred J. Backhaus  
34 RIVKA  
2-Redwood Road  
Saugerties, New York 12477

## Ulster County

**WA2RSX / NA026**

VINCE  
Long Island NA-026  
NY Island Group, NY  
SUFFOLK COUNTY, NEW YORK  
Grid FN32FQ

ITU# CG-5 Grid FN32FQ IOTA: NA-026 Suffolk County

YAESU FT11D; RF < 200W  
CW, RTTY, SSTV, PSK, AFSK, MFSK, HELL  
Dipole @ 27.7T, Island OTH, 52 FT eSL  
WV2RSX '81; 60-0G; 69-0A; 78-0Xtra

To: F5LGF Confirming 2-way RTTY QSO, Band: 20M  
Date: November 2, 1999 Time: 18:26Z, RST: 579

## Suffolk County (eQSL)

## Suffolk County (eQSL)



# New Mexico

**SANTE FE, NEW MEXICO 87505 USA**  
RT. 9 BOX 66-1

## KT5X

UATA  USOQ  UR4E

CONFIRMING QSO WITH	DATE	TIME	MODE	QSL
FSLGF	DAY	MONTH	YEAR	UTC
	1	9	1610	14
			579	CW

SANTA FE COUNTY A 3300 QSL 73, FREDERICK 'TD' MA86

Santa Fe County

## K5USF

Jim Tedeschi  
3042 Lookout Ridge Drive  
Las Cruces, NM 88011  
88011  
Loc:DM62PJ ITU:7 CQ:4 Dona Ana County  
10 450  
ICOM 746pro and 811h Amp  
50w Vertical

To: FSLGF This confirms our 2-way JT65 QSO  
Date: December 27, 2013 Time: 16:44 UTC  
Bands: 15M UR Sigs: 73s my friend!

© Electronic QSL Team eQSL.cc

Dona Ana County (eQSL)



**LAS VEGAS, NEW MEXICO 87701 USA**  
P.O. BOX 700

## W5LG

CONFIRMING QSO WITH	DATE	TIME	MODE	QSL
FSLGF	DAY	MONTH	YEAR	UTC
	17	03	01	1846
			21	574
			ETX	T-X

SAN MIGUEL COUNTY A 3300 QSL 73, DOYLE HAUSCHULZ

San Miguel County

**eQSL KF5GST**

Dave Danforth  
355 Los Cerrillos Road  
Manchas de Taz, NM 87557  
USA  
Loc:DM756J ITU:7 CQ:3 Taos County  
ICOM 746 with 20 Watter dipole  
Change digital interface with XP 50w  
Remaining 20 watts on PSK91

To: FSLGF This confirms our 2-way JT65 QSO  
Date: January 9, 2014 Time: 16:55 UTC  
Bands: 15M UR Sigs: 07

Taos County (eQSL)



**WA5ZUP**

Jake Curtis Elik  
1504 Kaufman  
Farmington, NM 87401  
USA  
Loc:DM56 ITU:7 CQ:4 San Juan County  
IP:10.74.440  
Fists 11782, ARLS 1312, QCWA 33738

To: FSLGF This confirms our 2-way RTTY QSO  
Date: February 15, 2010 Time: 17:49 UTC  
Bands: 20M UR Sigs: 599

San Juan County (eQSL)



# Oklahoma

**OKLAHOMA**  
OKMULGEE COUNTY

## W5LE

LESLIE E. (GENE) LEWIS  
8765 CASPER LANE, MOUNDS OKLAHOMA 74047 USA

To: FSLGF Date: 15-Mar-06  
Time: 16:38 Bands: 20  
Mode: RTTY RST: 539  
Txn for QSO & QSL, 73 & DX, Gene

© Electronic QSL Team eQSL.cc

Okmulgee County

**OKLAHOMA**  
ROGERS COUNTY

## K5YAA

Confirms QSO with: FSLGF  
Freq: 14.0 Date: (N/D/23): 12/23/96  
UTC 13:48 RS(T): 599 Mode: CW  
Via BUREAU Thanks! REF QSO

JERRY CHOUINARD  
4089 Heather Drive  
Claremore, OK 74017  
U.S.A.

© Electronic QSL Team eQSL.cc

Rogers County



**DXCC**  
AMATEUR RADIO  
WORLD WIDE

## K5DNL

Ken Roberson  
105 W. Hickory Lane  
Shawnee, OK 74804  
U.S.A.  
Pottawatomie County  
Grid EM15

FSLGF Date: UTC Band: RST: 2x  
08 Feb 2003 17:55Z 10 579 Psk31  
73's de K5DNL/Ken  
Txn for QSL

Pottawatomie County

CG ZONE 4 OKLAHOMA ITU ZONE 7  
OKLAHOMA COUNTY LOGAN COUNTY  
GRID: EM15

## K7LFY

CONFIRMING QSO WITH	DATE	TIME	MODE	QSL
FSLGF	DAY	MONTH	YEAR	UTC
	1	4	2008	6:00
			10.03	537
			CW	FREE

ROBERT J. FORDEY  
4300 NE 48th Street  
Oklahoma City, OK  
73121 U.S.A.

Tnx FB OX CHAS!  
-33  
F7000 A WIMPY QSL VERTICAL

Logan County



**BARTLESVILLE, OKLAHOMA**  
WASHINGTON COUNTY - GRID EM06

## W5LJW

EK: KYSD

CONFIRMING QSO WITH	DATE	TIME	MODE	QSL
FSLGF	DAY	MONTH	YEAR	UTC
	28	JAN	01	0303
			7	599
			CW	

LARRY J. WISE  
843 SE Wilbur Ave.  
Bartlesville, OK 74006 USA

73's  
 MOBILE  
 PORTABLE

Washington County

**WQ50** eQSL

1913 Farmington  
Cleveland, OK 74035  
Cleveland County  
10000 W. 100th St  
Farmington, OK 74601  
Bands: F2000, 20m, 15m, 10m, 5m, 2m, 1.8m

To: FSLGF This confirms our 2-way J19 QSO  
Date: September 26, 2013 Time: 17:19 UTC  
Bands: 15M UR Sigs: 15

Cleveland County (eQSL)





# OH - Ohio

Call	Comtés ( 88 )
N18Z	Cuyahoga County
W8GEX	Butler County
W8KV	Ross County
K8LDS	Montgomery County
N8FU	Hamilton County
W8ELL	Mahoning County
W8NPF	Franklin County
KF8TM	Huron County
WA8RPK	Guernsey County
K8CW	Richland County
KR8Y	Lake County
W8CF	Greene County
AE8T	Summit County
AA8GQ	Lucas County
W8THC	Tuscarawas County
AA8RV	Allen County
K3DMG	Stark County
KF8HR	Clinton County (eQSL)
N8BJQ	Champaign County (eQSL)
KD8RDH	Sandusky County (eQSL)
KA8G	Muskingum County (eQSL)
K8AEC	Knox County (eQSL)









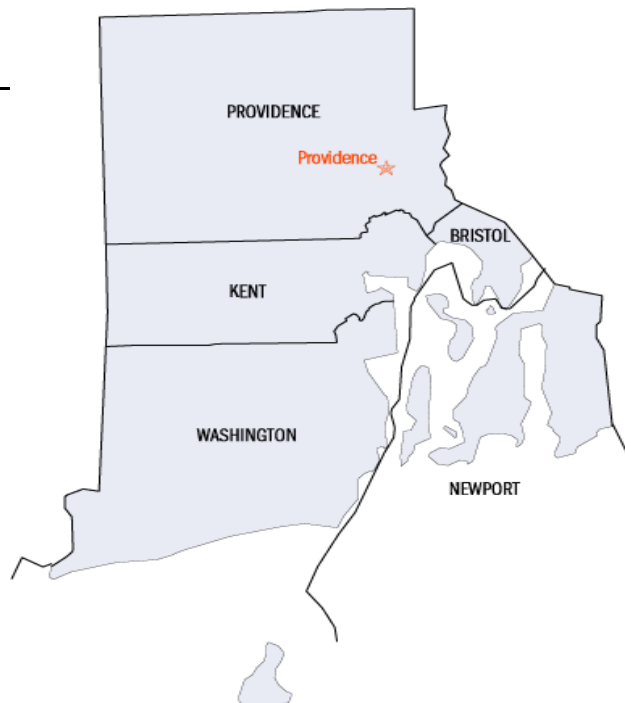
# PA - Pennsylvania

Call	Comtés ( 67 )	Call	Comtés ( 67 )
W3FM	Chester County	W8FJ	Montgomery County
W3RJ	Bucks & Lenigh County	N3NZ	Delaware County
WA3IIA	Columbia County	N3LFC	Butler County
W3DSX	Berks County	WB3GOC	York County
N3UE	Allegheny County	KB5IQJ/3	Centre County
W3HDH	Huntington County	W3JWB	Lehigh County
K9VKY	Beaver County	WO3Z	Washington County
WA3L	Westmoreland County	K3ARB	Bradford County



# RI - Rhode Island

Call	Comtés ( 5 )
AB1BX	Bristol County
KD1RB	Washington County
W1WKO	Providence County



# Pennsylvania

**W3FM**  
CHESTER COUNTY - F2DIB  
PSE TXN QSL TX  
HARRY BURHANS  
304 WELLS ROAD  
MALVERN, PA 19355-0614  
U.S.A.

Chester County

**W3DSX**  
BERKS COUNTY  
RANDALL LIGHT SR.  
14 SUNRISE DRIVE  
HAMBURG, PA 19526-9760  
F5LGF 17 3 01 20 00 15M 679 RTT

Berks County

**K9VKY**  
PENNSYLVANIA  
BEAVER COUNTY  
BRIAN ROBERTS  
120 York Drive  
Fombell, PA 16123  
U.S.A.  
F5LGF 9 Oct 02 1654 28 574 AIA  
A WAMPY QSL

Beaver County

**N3NZ**  
Noel Zebari - N3NZ  
334 Kingston Road  
Upper Darby, PA. 19082  
U.S.A.  
Delaware County

Delaware County

**KB5IQJ/3**  
Don Goodyear  
191 Cedar St.  
Bellefonte, PA 16823  
Centre County  
F5LGF 21 11 93 1917 2032 559 CW  
MAY: TMS DR CHRIS: G4Y-73' R2M


Centre County

**K3ARB**  
PENNSYLVANIA  
BRADFORD COUNTY - FN1105  
RANDALL BAXTER  
P.O. Box 335  
Troy, PA 16947 U.S.A.  
Email: k3arb@qsl.net  
F5LGF 26 Jul 00 1600 39 579 MFSA

Bradford County

Rhode Island - The Ocean State  
**AB1BX**

Bristol County



BUCKS & LEHIGH COUNTIES  
MEMBER  
ARRL  
FRANKFORD RADIO CLUB  
**W3RJ**  
U.S.A.  
RICHARD KLIMAN  
1590 FIRE HILL RD.  
Coopersburg, PA 18038  
10-X #18140

Bucks & Lehigh County

**N3UE**  
Pennsylvania, U.S.A.  
Edward D Wolf  
720 Downer Hill Road  
Bridgeville, PA 15017-2406  
10X : 68120  
County: Allegheny  
Grid: EN900w  
ITU Zone 8  
CQ Zone 5  
F5LGF ON 17-MAR-2001 2WAY: RTTY  
UTC: 1711 00 MHz: 28.0  
REPORT: 599  
#N3UE: TXN for QSO

Allegheny County

PENNSYLVANIA  
Westmoreland County  
**WA3L**  
David Van Der Weele  
411 Home Drive  
Troyford, PA 15085 USA  
F5LGF 31 1 83 1704 1409 57 MFSA  
CONFIRMING QSO WITH: DATE MONTH YEAR UTC MHz RST MODE 2-WAY  
F5LGF 31 1 83 1704 1409 57 MFSA  
PSE QSL TXN QSL TXN QSL TXN


Westmoreland County

PENNSYLVANIA  
BUTLER COUNTY  
**N3LFC**  
WAS: M4G DXCC  
195X 597Z  
CQ ZONE 05  
ITU ZONE 05  
GRID SQ FN50  
LARRY D. PARRIS  
872 Mt. Castleton Rd  
Butler, PA 16001 USA  
F5LGF ON 26-SEP-2007 2WAY: FH  
UTC: 1542 MHz: 14.074  
REPORT: 599  
TXN FOR N3UE QSO 75 Hz. ON LARRY  
MANY TXN FER QSO HOPE TO CU AGAIN GOOD DXING AND 73!  
PSE QSL TXN QSL TXN QSL TXN  
FH002

Butler County

**W3JWB**  
WILLIAM KUHAR  
1543 EATON AVE.  
BETHLEHEM, PA 16018  
LEHIGH COUNTY  
U.S.A.  
F5LGF 25 10 92 1719 27 559 CW  
CONFIRMING QSO WITH: DATE MONTH YEAR UTC MHz RST MODE 2-WAY  
F5LGF 25 10 92 1719 27 559 CW  
PSE QSL TXN QSL TXN QSL TXN

Lehigh County



PENNSYLVANIA  
COLUMBIA COUNTY  
**WA3IIA**  
CHARLES "SKEETER" WASKO  
3726 Red Maple Lane  
Bloomburg, PA 17815  
U.S.A.  
DXCC  
W3IIA

Columbia County

Huntingdon County  
**W3HDH**  
Douglas R. Macklin  
RD #1 Box 760  
Petersburg, PA 16809

Huntingdon County

MONTGOMERY COUNTY  
MEMBER  
FRANKFORD RADIO CLUB  
**W8FJ**  
U.S.A.  
John R. Schwader D.V.M.  
35 Andy Drive  
Nantstown, PA 19501-2625  
PSE QSL TXN  
73 de John


Montgomery County

PENNSYLVANIA  
YORK COUNTY  
**WB3GOC**  
F5LGF 20 AUG 00 2050 28 559 CW  
Dawn Berrevoets  
160 Valley Road  
Windsor, PA 17366-8904  
U.S.A.  
PSE QSL TXN QSL TXN QSL TXN  
A WAMPY QSL

York County

EIGHTY FOUR - PENNSYLVANIA 15330 USA  
RD 4 BOX 78  
**WO3Z**  
WASHINGTON COUNTY  
73, JAMES TOMMASIN, JR.  
F5LGF 25 10 92 1719 27 559 CW  
CONFIRMING QSO WITH: DATE MONTH YEAR UTC MHz RST MODE 2-WAY  
F5LGF 25 10 92 1719 27 559 CW  
PSE QSL TXN QSL TXN QSL TXN


Washington County



# Rhodes Island


**KD1RB**  
73, Craig  
Craig MacFras  
1701 South Road  
Kingston, R.I. 02881  
U.S.A.  
Washington County  
F5LGF 11 11 93 1940 4008 519 CW  
CONFIRMING QSO WITH: DATE MONTH YEAR UTC MHz RST MODE 2-WAY  
F5LGF 11 11 93 1940 4008 519 CW  
PSE QSL TXN QSL TXN QSL TXN

Washington County



**W1WKO**  
Armand DeFusco  
393 Mt. Pleasant Avenue  
Providence, Rhode Island 02908  
PROVIDENCE COUNTY  
F5LGF 03 06 70 2012 27 579 CW  
CONFIRMING QSO WITH: DATE MONTH YEAR UTC MHz RST MODE 2-WAY  
F5LGF 03 06 70 2012 27 579 CW  
PSE QSL TXN QSL TXN QSL TXN

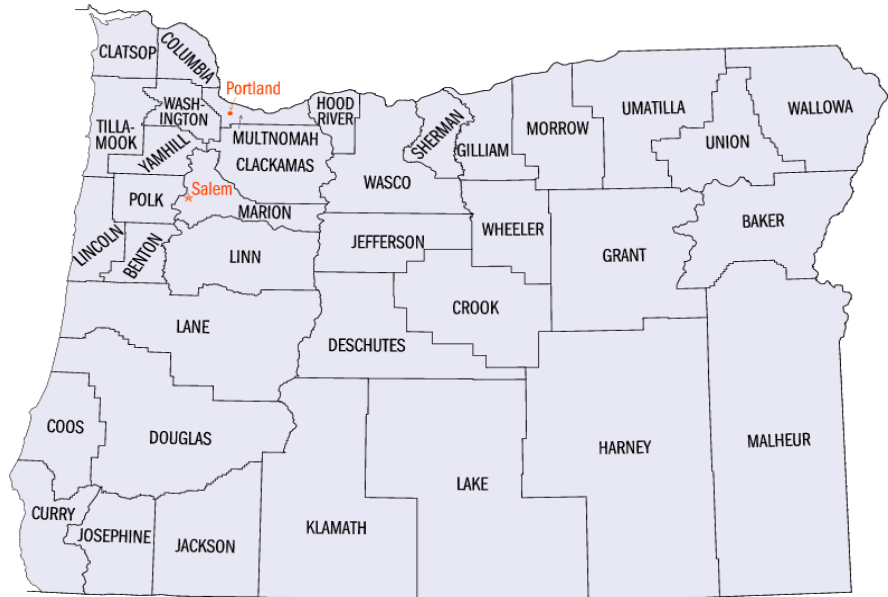
Providence County





# OR - Oregon

Call	Comtés ( 36 )
W7JY	Lane County
W7GG	Jefferson County
W7WHO	Clackamas County
K7ZZ	Mation County
WA7ND	Deschutes County
K7ENA	Multnomah County
W7NLW	Josephine County
K7QXG	Polk County
KK7CG	Umatilla County (eQSL)



# SC - South Carolina

Call	Comtés ( 46 )
AA4V	Charleston County
KF4UMU	Richland County
AA4IX	Dorchester County
K4MPE	Greenville County
K4PTU	Berkeley County
K4HGX	Horry County
K4RV	Calhoun County (eQSL)



# Oregon

**OREGON**  
LANE COUNTY

**W7JY**

CONFIRMING QSO WITH: DATE: MONTH YEAR: UTC: MHz: RST: MODE: CW

F5LGF 28 03 2011 1731 21 599 CW

VALLEY RADIO CLUB  
EMERALD AMATEUR RADIO SOCIETY  
CHARTER MEMBER  
OREGON EMERGENCY NET

PETE LILLIE  
27819 Deist Lake Rd.  
Eugene, OR 97402  
U.S.A.

The QSL MAIL® - WAMPY

Lane County

**OREGON**  
MADON COUNTY

**K7ZZ**

To: F5LGF From: K7ZZ

Confirming 20CW QSO at 0510Z on 17-AUG-00. YOUR RST WAS 599  
THX QSO/QSL. 73 de *Tom*

TOM MEIER  
13271 Woodland Ln., S.E.  
Turner, OR 97782  
U.S.A.

A WAMPY QSL. ☐ PSE QSL. ☐ THX QSL.

Madon County

**Grants Pass • Oregon**  
Grid Square CN87 • Josephine County

**W7NLW**

Confirms: ☐ Two-Way Radio Contact ☐ Reception Report

F5LGF 16 7 97 CHIO P02 A1 279 650 CW

JOSIA 710 • W1E0 QWAKR W1R6 D1P04E *Joe*

Jesse R. Calvert • 175 Ridgfield Rd • Grants Pass OR 97527

Josephine County



Jefferson County Oregon

**W7GG**

Bob Wible  
1301 SW Marlowe Ln.  
Clatsop, OR 97131  
USA  
Email: w7gg@tdsp.com

CJ Zloc 1  
JAN1 Zone 0  
Grid SQ CN94

EX: AIT: PSST  
WTRK: F5LGF  
F5LGF: XE/ATB

House Rd  
3 Road Fork  
100 DUNC  
Alsea  
WV/OK  
W7CJT

Jefferson County

**WA7ND**

**RICK CONNERS**  
THUNDERPAINS BANCH  
DESCHUTES COUNTY, OREGON, USA

CONFIRM QSO DATE UTC FREQ RST MODE-CW

F5LGF 1 may 01 0724 18.025 587 CW

DELVE  P.O. BOX 1000 - SISTERS, OREGON, 97759 USA

Deschutes County

**K7QXG**

Bob Pasolka  
992 SE Cypress Avenue  
Dallas, OR 97333  
-k7qxg@arrl.net

CONFIRMING QSO WITH: DATE: MONTH YEAR: UTC: MHz: RST: MODE: CW

F5LGF 11-18-02

16cc 28016 1587 CW

FRANK SEWARD  
117 Wonder Drive  
Charpin, SC 29658  
U.S.A.

A WAMPY QSL. *FRANK*

Polk County



**W7WHO**

DENNIS DUKE  
12575 S.E. HURON STREET  
CLACKAMAS, OREGON 97015  
CLACKAMAS COUNTY

DATE: 12 OCT 97 UTC: 1803 STATION: F5LGF RST: 229 MHz: 27.667 Mode: 2 CW CW

QSL:  PLEASE FIG:  KENWOOD TS880S ANTENNA:  CUSHCRAFT  THANKS  KENWOOD TS500  INV. VEE

Clackamas County

2371 S.E. Meadow Court Multnomah County Gresham, Oregon 97080

**K7ENA**

Bob Woody *Bob*

F5LGF 30 Nov 96 1627 74 CW RST 599

WILLAMETTE VALLEY DX CLUB

Multnomah County

**KK7CG**

Tom Griffin

505 NW Ruttle Dr.  
Hermiston, OR 97111  
USA

CONFIRMING QSO WITH: DATE: MONTH YEAR: UTC: MHz: RST: MODE: CW

F5LGF 30 Nov 96 1627 74 CW RST 599

WILLAMETTE VALLEY DX CLUB

Umatilla County (eQSL)



# South Carolina

**SOUTH CAROLINA**  
RICHLAND COUNTY

**AA4V**

CONFIRMING QSO WITH: DATE: MONTH YEAR: UTC: MHz: RST: MODE: CW

F5LGF 11-18-02

16cc 28016 1587 CW

FRANK SEWARD  
117 Wonder Drive  
Charpin, SC 29658  
U.S.A.

A WAMPY QSL. *FRANK*

Charleston County

**K4PTU**

Confirm QSO with Radio

F5LGF  
Date: 11-18-02  
Time: 24:31.3  
Mode: CW  
UR RST: 577  
Rig: 28016  
Pwr Out: 750  
Ant: VERTICAL

PHIL COLEY  
520 INDIAN TRAIL  
TAYLORS, S.C. 29687

WYATT E. PROSPER  
73 de *Phil*

Berkeley County

**SOUTH CAROLINA**  
GREENVILLE COUNTY

**K4MPE**

CONFIRMING QSO WITH: DATE: MONTH YEAR: UTC: MHz: RST: MODE: CW

F5LGF 23 12 98 1620 21 579 CW

PHIL COLEY  
520 INDIAN TRAIL  
TAYLORS, S.C. 29687

73 de *Phil*

Greenville County



**SOUTH CAROLINA**  
RICHLAND COUNTY

**KF4UMU**

CONFIRMING QSO WITH: DATE: MONTH YEAR: UTC: MHz: RST: MODE: CW

F5LGF 11-18-02

16cc 28016 1587 CW

FRANK SEWARD  
117 Wonder Drive  
Charpin, SC 29658  
U.S.A.

A WAMPY QSL. *FRANK*


Richland County

**K4HGX**

ROY E. BLAIR  
P.O. Box 1688  
N. Myrtle Beach, SC 29508  
U.S.A.

Horry County

Horry County



**SOUTH CAROLINA**  
DORCHESTER COUNTY

**AA4IX**

CONFIRMING QSO WITH: DATE: MONTH YEAR: UTC: MHz: RST: MODE: CW

F5LGF 23 OCT 01 17.20 28 599 PSK CW

73 de *Werner*

WERNER DOLDER  
527 Havel Road  
Spartanburg, SC  
29485-4608 U.S.A.  
Email: wad@csnet.com

Dorchester County

**K4RV**


Tom Sessions  
Saint Matthews, SC 29134  
USA  
Loc: EM93 Calhoun County  
CG zone 8  
ITU zone 8  
k4rv@mindspring.com

**K4RV**

HURRICANE  
HUGO  
1988

To: F5LGF This confirms our 2-way PSK31 QSO  
Date: January 21, 2001. Time: 15:27 UTC  
Band: 15m UR Sigs: 539  
FELD HELL CHRIS

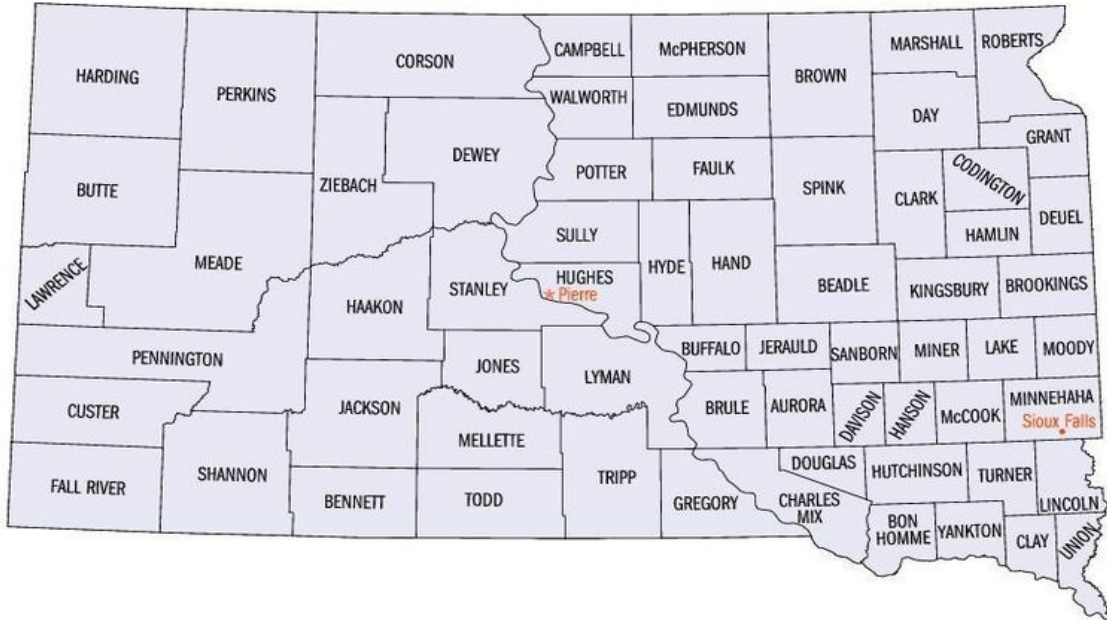
Calhoun County (eQSL)





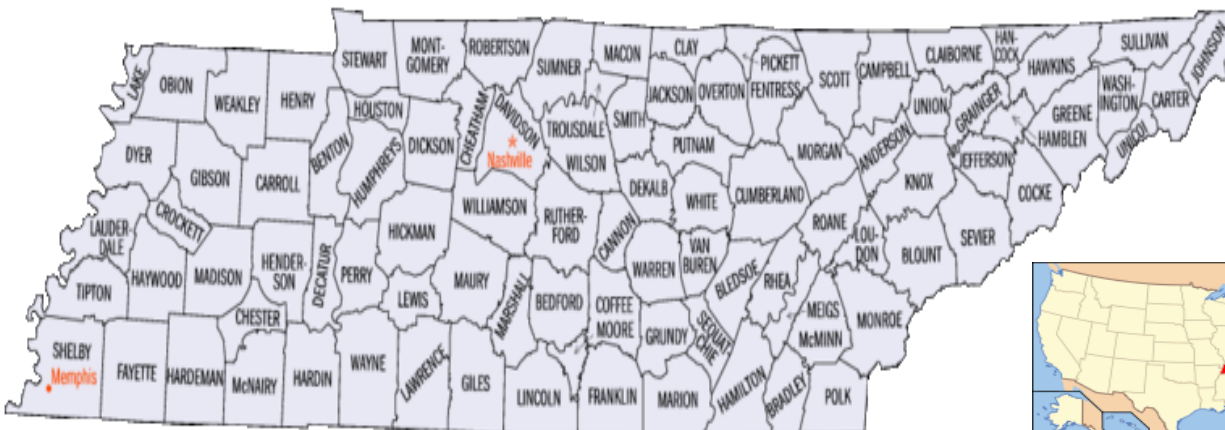
# SD - South Dakota

Call	Comtés ( 66 )
KEOWM	Fall River County
WAOJH	Brookings County
WOWM	Roberts County
K7RE	Lawrence County (eQSL)
NOMHL	Yankton County (eQSL)



# TN - Tennessee

Call	Comtés ( 95 )	Call	Comtés ( 95 )
W9WI	Cheatham County	K4AMX	Williamson County
K4AMC	Davidson County	K4YZ	Sequatchie County
K4LTA	Anderson County	KC4SAW	Washington County (eQSL)
K4KNO	Rutherford County	KI4UZ	Sullivan County
W4GKM	Cumberland County	W3DDT	Madison County (eQSL)
KE4WTR	Coffe County (eQSL)	AJ4HW	Knox County (eQSL)



# South Dakota

**SOUTH DAKOTA KEØWM**  
Fall River County

DAVE LONGACRE  
PSE Head Privileges 3.4.0  
1817 SPRINGWOOD, SD 57447

KEØWM confirms the following QSO with:

**F5LGF**

Date	UTC	Band	Time	Mode	STX	RST
2009-02-19	15:49	20m	RTTY	RTTY	599	599

Many Thanks for the QSO, Good Night!

Fall River County

**NØMHL**

Marvin Olmes Jr  
1204 Green St  
Yankton, SD 57478  
USA

Loc:EN12hr ITC:7 CQ:4 Yankton County  
10-10-23975  
Electcraft K3 w/ KPA 500 Amplifier  
Heat Exchm at 23 feet.  
Former call sign: KØEZX  
Adjacent to Marne Creek.

To: F5LGF This confirms our 2-way JT65 QSO  
Date: January 11, 2014 Time: 16:07 UTC  
Band: 15M UR Sigs: -11

Yankton County (eQSL)



**SOUTH DAKOTA BROOKINGS COUNTY GRID EM66**

**WAØJH**

YL 8088 #13059 - 10-10 #32001

JOHN W. (JACK) HEADLEY  
816 7th Avenue  
Brookings, SD 57006-1308 U.S.A.  
Email: wa0jh@arrl.net

Brookings County



**K7RE**

Brian D. Kassel  
10559 West Hwy. 14  
Spearfish, SD 57783  
USA

Loc:DNB4am ITC:7 CQ:4 Lawrence County  
10-10-15581  
SDR-1000, K-2, IC-706  
Various SoftPack XCVRs  
160M - 45' Vert. TL - 60, 40, 30 dip.  
10/15/20 2ea. 3 e16. 1 EA. 2 e1

To: F5LGF This confirms our 2-way JT65 QSO  
Date: September 21, 2013 Time: 17:01 UTC  
Band: 15M UR Sigs: -07

Lawrence County (eQSL)



# Tennessee

PLEASANT VIEW, TENNESSEE 37146-8098 USA  
1985 OLD CLARKSVILLE PIKE

**W9WI**

TENNESSEE CONTEST GROUP

Radio: F5LGF Txx QSL

UR Date: 14-Oct-99 at 14:03Z  
Mode: (23) CW RST: 599  
Freq: 28.0 MHz 73

CHEATHAM COUNTY GRID EM66

Cheatham County

**K4KNO**

Anthony J. Leone, Jr.  
4646 Murray Kittrell Rd.  
Readyville, TN 37149  
County: Rutherford • Grid: EM65vt

Rutherford County

**K4YZ**

CFMG QSO  
F5LGF

STEVE ROBESON  
IPN FMT  
SEQUEATCHIE COUNTY  
POST OFFICE BOX 1109  
DUNLAP, TENNESSEE 37027-0109

GRID	TX/RX	PWR	ANT	RS(T)	QSL
EM15	100	100	55S	599	600

SUPPORT, PROMOTE, AND ENJOY AMATEUR RADIO

Sequatchie County

**W3DDT**

Walter Bachman  
21 Hunters Green Cove  
Jackson, TN 38305, U.S.A.  
Madison County  
ITU: 8, CQ:4  
Grid: EM65nq

The discovery of the insecticidal properties of DDT won a Nobel Prize for Medicine / Physiology in 1948. Millions of lives have been saved because DDT was used for the control of disease carrying insects.

To: F5LGF This confirms our 2-way JT65 QSO  
Date: December 24, 2013 Time: 15:43 UTC  
Band: 15M UR Sigs: -05

Madison County (eQSL)

U.S.A.

**K4AMC**

Confirming QSO with: JAMES R. EMERY  
617 Neelys Bend Rd.  
Madison, TN 37115 U.S.A.  
DAVIDSON COUNTY

Confirming QSO with: The Geo And Del-Christ

Davidson County

TENNESSEE CUMBERLAND COUNTY • EM75

**W4GKM**

CONFIRMED	DATE	MODE	STX	UTC	MHz	RST	STX	QSL
F5LGF	03 JAN 03	10 30	14	099	RTTY			

NICHOLAS ROY SMITH  
102 Cardinal Loop  
Station 325 Neherson Lane  
Crossville, TN 38505 U.S.A.  
Email: w4gkm@arrl.net

Cumberland County

**KC4SAW**

John Morrison  
3457 Greenwood Dr  
JOHNSON CITY, TN 37604  
USA

EMERGENCY ITC:7 CQ:4 WASHINGTON COUNTY  
10-10-57082

To: F5LGF This confirms our 2-way RTTY QSO  
Date: February 14, 2010 Time: 15:42 UTC  
Band: 15M UR Sigs: 599

Washington County (eQSL)

**KE4WTR**

Anthony Johnson  
148 poplar dr  
beechgrove, TN 37018  
usa

ITU:8 CQ:4 Grid:em65wp Coffee County

To: F5LGF Confirming 2-way JT65 QSO, Band: 20M  
Date: January 13, 2014 Time: 18:25Z, RST: -19

Coffee County (eQSL)

**K4LTA**

BILL O'KAIN  
101 BAYLOR DR.  
OAK RIDGE, TN 37830  
ANDERSON COUNTY

GRID: EM75va

To Radio: F5LGF

DATE	UTC	MHz	RST	MODE
OCT. 12, 2005	1449	24	579	CW

Anderson County

TENNESSEE WILLIAMSON COUNTY GRID: EM65

**K4AMX**

MYRON MANKER - 1619 Covington Drive - Brentwood, TN 37027 U.S.A.

CONFIRMED	DATE	MODE	STX	UTC	MHz	RST	STX	QSL
F5LGF	16 NOV 1609	0600	7	359	CW			

THX QSO CHRIS - PDE CU AGN AWARDS QSL W/ 73. AMEON

Williamson County

TENNESSEE SULLIVAN COUNTY

**K14UZ**

LUTHER B. PHILLIPS  
5013 Shannon Street  
Kingsport, TN 37664 U.S.A.

CONFIRMED	DATE	MODE	STX	UTC	MHz	RST	STX	QSL
F5LGF	29 JAN 12	1537	28	579	CW			

To: F5LGF This confirms our 2-way JT65 QSO  
Date: January 22, 2014 Time: 16:50 UTC  
Band: 17M UR Sigs: -16

Sullivan County

eQSL **AJ4HW**

TIMOTHY L. BERARDUCCI  
12708 WILKIN SADDLE RD.  
Knoxville, TN 37934  
USA

Loc:EM75VU ITC:7 CQ:4 Knox County

To: F5LGF This confirms our 2-way JT65 QSO  
Date: January 22, 2014 Time: 16:50 UTC  
Band: 17M UR Sigs: -16

Knox County (eQSL)



# TX - Texas

Call	Comtés ( 254 )	Call	Comtés
N5MOA	Bell County	K5FP	Fannin County
K5CON	Lavaca County	W5WLA	Wood County
W7TCI	Travis County	N5JR	Rowlett County
W5BBR	Washington County	WB5DNT	Hood County
W5VX	Hidalgo County	AD5Q	Harris County
WA5SNL	Matagorda County	K5BTV	Rains County
AB5X	Upshur County	K5DQ	Dickinson County
KB5IQJ	Guadalupe County	KM5IH	Tarrant County
K5FP	Burnet County	K5PN	Dallas County
N5DO	Brewster County	K5CSK	Bexar County
N5TU	Montgomery County	AB5EB	Galveston County
KD5JWC/M	Collin County	WB5KIA	Denton County
K5FRD	Parker County (eQSL)		



# Texas

**N5MOA**

Tommy Denio  
6322 Campbell Hill Rd  
Belton, TX 76513  
USA Bell County  
Grid EM169g  
CO 4 ITU 7

Bell County

United States of America

**W5BBR**

BILL HOLBERT, SR.  
2727 Jasmine  
Brenham, Texas 77833  
Washington County  
A W5X QSL

Washington County

**AB5X**

GRID SQ. EM 22 10-10 #4683

C. R. "Bob" Cox  
3035 Highway 154 West  
Uphur County Gilmer, Texas 75644

Uphur County

**N5DO**

David Cockrum  
501 E. Jung  
Alpine, Texas 79830  
Brewster County - USA

Member Big Bend ARC  
DXCC

Brewster County

WOOD COUNTY TEXAS, U.S.A.

**W5WLA**

Randy Kusumadil  
Rt. 1, Box 43D-K  
Yantis, TX 75497

Wood County

Roy S. Headiek (aka "Quack")  
Programming Computers Since 1967  
CW DXing & Contesting Since 1964

**AD5Q**

Harris County, Texas

Propagation Forecast Archive - <http://www.qth.com/ad5q>

Harris County

**KM5IH**

LARRY LASSITER • 116 Hollywood Blvd. • Euless, TX 76040 U.S.A.

Tarrant County

TEXAS

**WB5KIA**  
**WD5EML**

Steve & Chris  
73  
Steve & Chris Gradjian  
1902 Middle Glen Dr.  
Carrollton, Texas  
75007 U.S.A.

Denton County

**K5CON**

ZONE: CO: 04  
ITU: 07  
GRID: EL19MM

TEXAS  
U.S.A.

LAVACA COUNTY

Lavaca County

**W5VX**

Bill Parry  
1710-D West Alberta Road  
Edinburg, TX 78839 U.S.A.  
Hidalgo County

Hidalgo County

DON GOODYEAR  
5570 FM 1103  
CIBOLO, TX. 78108  
GUADALUPE CO.

**KB5IOJ**

MC BCP MON AMI CHRIS, HOPE TO CUAGAN

Guadalupe County

MAGNOLIA, TEXAS

**N5TU**

EARL MORSE  
33626 Comanche Trail  
Magnolia, TX 77855 USA

Montgomery County

ROWLETT, TEXAS

**N5JR**

JOEL RUBENSTEIN  
3601 Larkin Lane  
Rowlett, TX 75089 USA

Rowlett County

**K5BTV**

JIM GARRETT  
362 RCR 3345  
Emory, Texas 75440  
Rains County

Rains County

**K5CSK**

Conrad A. Diric  
6814 Country Hill  
Bexar County  
San Antonio, Texas 78240

Bexar County

**K5FP**

Lorell F. Pevoto  
2600 County Rd. 120-A  
Marble Falls, TX  
USA  
Lack 4899 1117.7 Co-4 Burnet County  
Antennas - 3 el steppir - A spare on 40  
Rigs 1C 746 PKO - 1S 940S  
Ramp - Antennas AL 1500

To: F5LGF This confirms our 2-way CW QSO  
Date: September 27, 2006 Time: 14:42 UTC  
Band: 17M UR Sigs: 589

Burnet County

**W7TCI**

Fred Fine  
101 Sulfurcreek Trail  
Aubri, Texas 78746 USA  
TRAVIS COUNTY  
GRID SQ. EM 10

Travis County

TEXAS  
MATAGORDA COUNTY

**WASSNL**

E. O. Gil Gilchrist  
P. O. Box 505  
Marham, Texas 7746

Matagorda County

**K5FP**

FRED PEVOTO  
2600 COUNTY ROAD 120-A  
MARBLE FALLS, TX 78654  
USA  
BURNET COUNTY

Burnet County

OK AR TX LA

**KD5JWC/m**

DAVID FORMET  
11640 Sargentus  
Dallas, TX 75218 U.S.A.  
MOBILE IN TEXAS  
COUNTY

Collin County

**W5SDT**

Dan White  
8800 Tomcat/Star Road  
Cedarbury, Texas 76045  
USA

Hood County

**K5DQ**

Peggy Wiseman  
P.O. Box 638  
Dickinson, Texas 77539

Dickinson County

TEXAS  
GALVESTON COUNTY

**AB5EB**

MICHAEL CROWHOVER, JR.  
3617 Avenue O 1/2  
Galveston, TX 77550  
U.S.A.

Galveston County

RICHARDSON, TEXAS 75080 USA  
602 STARDUST

**K5PN**

NORTH TEXAS CONTEST CLUB

DALLAS COUNTY GRID EM12 A W5X QSL 73, RON CHAMBERS

Dallas County





# UT - Utah

## Call Comtés ( 29 )

NC7W	Weber County
NS7B	Davis County
K7UOT	Millard County
AB7GP	Cache County
W7RO	Salt Lake County



# VA - Virginia

## Call Comtés ( 134 )

KG4R	Nelson County
K4GE	Chesterfield County
W6UZ	Albermarle County
W1HMD	Stafford County
K4JVK	Greene County
W4ZCR	Fauquier County
WA4TUF	Spotsylvania County
W8HGH	Bedford County
W8EQA	Washington County

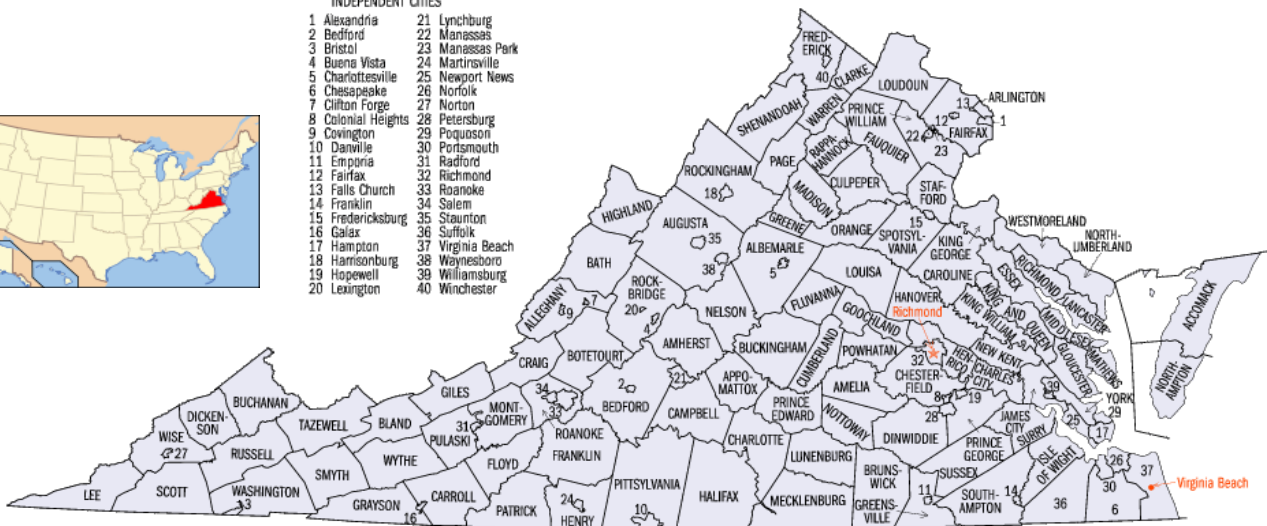
## Call Comtés ( 134 )

WA2SSV	Mecklenburg County
WB8RDN	Loudoun County
W4RM	Prince William County
N4HF	Fluvana County
N0DSP	New Kent County
N7DC	Madison County
N3JT	Arlington County
W6IHG	Shenandoah County



### INDEPENDENT CITIES

1 Alexandria	21 Lynchburg
2 Bedford	22 Manassas
3 Bristol	23 Manassas Park
4 Buena Vista	24 Martinsville
5 Charlottesville	25 Newport News
6 Chesapeake	26 Norfolk
7 Clifton Forge	27 Norton
8 Colonial Heights	28 Petersburg
9 Covington	29 Poquoson
10 Danville	30 Portsmouth
11 Emporia	31 Radford
12 Fairfax	32 Richmond
13 Falls Church	33 Roanoke
14 Franklin	34 Salem
15 Fredericksburg	35 Staunton
16 Galax	36 Suffolk
17 Hampton	37 Virginia Beach
18 Harrisonburg	38 Waynesboro
19 Hopewell	39 Williamsburg
20 Lexington	40 Winchester



# Virginia

USA AMATEUR RADIO STATION

## KG4R

NELSON COUNTY

QSO With	Date	GMT	MHz	RST	2-Way
F5LGF	10/06	22:44	44.9	CW	

William Vanderhoof  
118 S. 10th St.  
Arlington, VA 22201

WAS XCVR: HW491  
HQJ-Mini Quad  
RW-VEE  
Random Wire  
W1A0007

PSE QSL TNX Q 73 *Duck*

Nelson County

## W1HMD

Larry Stracqualuro  
30 Snowbird Lane  
Stafford, VA 22554 USA  
STAFFORD COUNTY

CONFIRMING QSO WITH	DAY	MONTH	YEAR	UTC	MHZ	RST	MODE	2-WAY
F5LGF	9	93	04/81	7.0	5.69		CW	

Stafford County

The International Morse Preservation Society

## WA4TUF

FISTS #6702  
Craig E. Buck  
1203 Prince Edward Street  
Fredericksburg, Virginia 22401 USA  
Spotsylvania County - Grid FM1B  
#30034

Spotsylvania County

## WB8RDN

Michael E. Weber  
Loudoun County  
STERLING, VA  
U.S.A.

Loudoun County

LANEXA VIRGINIA 23089 USA  
3501 WARRANI LANE

## NØDSP

CONFIRM QSO F5LGF

DATE	TIME	MHZ	2x	RST	MODE
02 APR 97	0411Z	7	CU	569	

73 de NØDSP Thanks QSL

NEW KENT COUNTY VA  
A W9BY QSL 73 TOM LITTLE

New Kent County

STRASBURG, VIRGINIA 22657 USA  
P.O. BOX 70

## W6IHG

CONFIRMING QSO WITH	DAY	MONTH	YEAR	UTC	MHZ	RST	MODE	2-WAY
F5LGF	19	MAR	2008	1623	21.084	599	RTTY	TNX

SHENANDOAH COUNTY GRID FM3Q  
A W9BY QSL 73 JERRY PIXTON

Shenandoah County

UNITED STATES OF AMERICA

## K4GE

Chesterfield County

## K4JVK

Philip C. Critchfield  
Greene County  
Stanardsville, Virginia 22973  
HCR 60 Box 44 H

Greene County

BEDFORD, VIRGINIA 24523 USA  
1732 WYCLIFF ST.

## W8HGH

WAS, WAC, WPK, DXCC

CONFIRMING QSO WITH	DAY	MONTH	YEAR	UTC	MHZ	RST	MODE	2-WAY
F5LGF	28	JAN	01	0144	7.0	599	CW	

BDPSE QSL TNX Q  
BEDFORD COUNTY GRID FM7F  
A W9BY QSL 73, ROBERT E. DIXON

Bedford County

ITU Zone 08 CG Zone 05 Grid FM1BFG

VIRGINIA  
Prince William County

## W4RM

E. W4RMJ  
E-Mail: W4RM@comcast.net

BILL O'MARA  
9330 Keyser Rd.  
Nokesville, VA 20181  
U.S.A.

Prince William County

## N7DC

DANNY C. DOUGLAS  
Rt. 1 Box 193  
Neva, Virginia 22735  
Madison County

73 de N7DC  
73 de N7DC  
73 de N7DC

Madison County

UTAH  
DAVIS COUNTY

## NS7B

CONFIRMING QSO WITH	DAY	MONTH	YEAR	UTC	MHZ	RST	MODE	2-WAY
F5LGF	12	NOV	99	17.10	34	579	CW	

RICKEY HUGHES  
1247 W. 1050 No.  
Layton, Utah  
84041 U.S.A.

Davis County

# Utah

HUNTSVILLE, UTAH, USA  
WEBER COUNTY - GRID DN41

## NC7W

CONFIRMING QSO WITH	DAY	MONTH	YEAR	UTC	MHZ	RST	MODE	2-WAY
F5LGF	17	02	98	21.1	599		CW	

UCWA: UTAH CW ASSOCIATION  
4070 W. HUNTSVILLE, UT-84017

Weber County

Cache County

## AB7GP

Keith Tappert  
111 South 400 East  
Southfield, Utah 84315  
USA

TO RADIO	DAY	MONTH	YEAR	UTC	MHZ	RST	2-WAY
F5LGF	31	3	00	34.30	075	509	CW

Cache County

UTAH  
DAVIS COUNTY

## NS7B

RICKEY HUGHES  
1247 W. 1050 No.  
Layton, Utah  
84041 U.S.A.

Davis County

UTAH  
SALT LAKE COUNTY

## W7RO

CONFIRMING QSO WITH	DAY	MONTH	YEAR	UTC	MHZ	RST	MODE	2-WAY
F5LGF	17	2	93	24.28	21	567	CW	

73, Ervin W. Madsen  
1802 Kensington Ave.  
Salt Lake City, Utah  
84108

Salt Lake County

VIRGINIA  
ALBERMARLE COUNTY

## W6UZ

EK: WSFZG WFZG WAOKU WBSSEV

CONFIRMING QSO WITH	DAY	MONTH	YEAR	UTC	MHZ	RST	MODE	2-WAY
F5LGF	19	10	99	1544	21.008	569	CW	

JOHN D. GRAY  
118 Carabook Court  
Charlottesville, VA  
22901 U.S.A.

Albermarle County

UNITED STATES OF AMERICA

## W4ZCR

EK: W3MAP - DL4SU

CONFIRMING QSO WITH	DAY	MONTH	YEAR	UTC	MHZ	RST	MODE	2-WAY
F5LGF	19	10	99	1375	2.8	579	CW	PSE

Roy S. Goldsmith  
402 Sanderson Ave.  
Marshall, VA 20115-3212  
Fauquier County

Fauquier County

VIRGINIA  
MECKLENBURG COUNTY  
GRID FM80H

## W4SSV

CONFIRMING QSO WITH	DAY	MONTH	YEAR	UTC	MHZ	RST	MODE	2-WAY
F5LGF	18	04	97	2130	5.99		CW	7

CLIFF MOSSBY  
P.O. Box 433  
Chase City, VA  
23924 U.S.A.

Mecklenburg County

N 4 H F 69

HUGH FALLIS  
RR 2, BOX 1065  
TROY, VA 22974-9011

TO RADIO: F5LGF

CONFIRMING QSO WITH	DAY	MONTH	YEAR	UTC	MHZ	RST	MODE	2-WAY
F5LGF	18	04	97	2130	5.99		CW	7

73 on good DX. *John*

Fluvana County

VIRGINIA  
ARLINGTON COUNTY

## N3JT

FOC 1067

CONFIRMING QSO WITH	DAY	MONTH	YEAR	UTC	MHZ	RST	MODE	2-WAY
F5LGF	16	7	97	147	1.50		CW	10

JIM TALENS  
5916 N. 15th St.  
Arlington, VA 22205

Arlington County

UTAH  
MILLARD COUNTY

## K7UOT

DR. THOMAS E. CHANDLER  
850 EAST TOPAZ BLVD.  
DELTA, UTAH  
84824 U.S.A.

CG ZONE 3 ITU ZONE 6

Millard County

Utah  
WASHINGTON COUNTY

## W8EQA

ST. GEORGE  
UTAH, USA  
WASHINGTON CO.

14,020 14,030

85-Apr-80 UTC #728 Call F5LGF  
Send 579 Recv 579 2x-CW Band 20  
Frequency 4.0MHz Power 100W max 15  
xx Recv your QSL, THANKS - W8EQA \*\*\*

Washington County



# VT - Vermont

Call	Comtés ( 14 )
WE1H	Chittenden County
W2AX/1	Bennington County
W2UHA	Caledonia County
NT1Y	Orange County (eQSL)



# WA - Washington

Call	Comtés ( 39 )
W7JX	King County
K7OM	Clallam County
N7WO	Clark County
N7RO	Whatcom County
KG7JO	Pierce County
W7IIT	Kitsap County



# Washington

**W7JX**

DENNIS WATKINS  
1902 N.W. 92th Street  
Seattle, WA 98117 U.S.A.  
Email: andromeda@n9net.com  
KING COUNTY - CN8776

CONFIRMED QSO DATE	DAY	MONTH	YEAR	UTC	FREQ	MODE	RST	MODE	QSL
F5LGF	14	4	2002	1834	01	579	CW		THX

The QSL MAP - WAMPY

King County

BELLINGHAM, WASHINGTON  
WHATCOM COUNTY - GRID CN88

**N7RO**

N7RO Confirming QSO with F5LGF  
Date: Oct 14 01 GMT: 17:22  
Band: 10m Mode:(2): CW  
RST Sent: 589 QSL Via:  
TXN for QSO and QSL, 73

WESTERN WASHINGTON DX CLUB  
88DXCC, DXCC HONOR ROLL#1  
DXCC-CW & SSB

DICK MOEN  
2835 PLYMOUTH DR.  
BELLINGHAM, WA - 98225, USA

L7122 PRINT

Whatcom County



WESTERN WASHINGTON DX CLUB

**K7OM**

TED McDONALD  
385 S. Bagley Creek Rd.  
Port Angeles, Washington 98362

TOP  
DXCC HONOR ROLL 88DXCC CLALLAM COUNTY  
A-1 OPERATOR CLUB EX-K040, KL7UH, WD4KUC

CALL	DATE	UTC	MHZ	2-WAY	RST	QSL
F5LGF	28 OCT 04	19:18	14	SSB-RTTY CW	579	THX

Clallam County

TACOMA, WASHINGTON 98408 USA  
3709 S. CUSHMAN

**KG7JO**

EX-KBYFX, DXCC, WAS, WAG, WAP, WAA

CONFIRMED QSO DATE	DAY	MONTH	YEAR	UTC	FREQ	MODE	RST	MODE	QSL
F5LGF	18	JULY	1999	5:53	14	579	CW		THX

PIERCE COUNTY GRID CN87 73, DONALD L. DUNCAN

Pierce County



WASHINGTON  
CLARK COUNTY

**N7WO**

DXCC - SSBP - SSBAC - SSBAS - WAZ

CONFIRMED QSO DATE	DAY	MONTH	YEAR	UTC	FREQ	MODE	RST	MODE	QSL
F5LGF	13	SEP	01	1629	28	579	CW		THX

W. J. "JAKE" OTTEN  
10413 N.E. 81st Avenue  
Vancouver, WA 98662  
U.S.A.

THX QSL MAP - WAMPY

Clark County

WESTERN WASHINGTON DX CLUB

**W7IIT**

BURTON D. BOYD  
9879 Olson Rd. N.W.  
Bremerton, Washington 98311

ZONE 3  
Kitsap County  
73 June

CONFIRMED QSO DATE	DAY	MONTH	YEAR	UTC	FREQ	MODE	RST	MODE	QSL
F5LGF	9	NOV	2002	16:32	28.0	579	CW		THX

Kitsap County



# Vermont

VERMONT  
CHITTENDEN COUNTY - FN04

**WE1H**

10-X #88055

CONFIRMED QSO DATE	DAY	MONTH	YEAR	UTC	FREQ	MODE	RST	MODE	QSL
F5LGF	14	10	1982	14	0579	CW			THX

MATT ATWOOD  
150 LeClair Drive  
Colchester VT  
05440 U.S.A.  
Email: we1h@we1h.com

The QSL MAP - WAMPY

Chittenden County

**NT1Y**

William Hein  
18 Clark Road  
Tapeba, VT 05476  
USA

Big Bertha: 45-m tall, weighs 18,000-lbs  
you also send me up QSL's!

1808 Q415 Grid: FN04nd  
Orange County

Orange County (eQSL)



ORDER OF THE BOILED OWLS  
YANKEE CLIPPER CONTEST CLUB

5 BAND DXCC

**W2AX/1**

Antenna System:  
Foremast tower:  
4100 feet 45 m high  
17 200 watt Lyring 10, 12, 15,  
100 watt Lyring 10, 12, 15,  
Backmast tower:  
1200 watt Lyring 10, 12, 15,  
100 watt Lyring 10, 12, 15,  
all wiremast.

EX-W2PCA, W2PCJ, W2PCJ  
W2PCJ/K4R, W2WVF (5/12, 5/22, 1965),  
Z21AN, CT3WA, 9Y4W, VP9D

LARRY AMODEO  
RR1, Box A-8  
Readsboro, Vermont  
05850 U.S.A.  
(BENNINGTON COUNTY)

CONFIRMED QSO DATE	DAY	MONTH	YEAR	UTC	FREQ	MODE	RST	MODE	QSL
F5LGF	07								

Date: UTC MHz 2-WAY RST  
2 Feb 98 0500 7.0 CW 589  
THX QSL - Larry W2AX

Bennington County



HARDWICK, VERMONT

**W2UHA**

CONFIRMED QSO DATE	DAY	MONTH	YEAR	UTC	FREQ	MODE	RST	MODE	QSL
F5LGF	12	10	93	192	28	579	CW		THX

SAMUEL "BUD" BERNADINO  
Rd 1 Box 1127  
Hardwick, VT 05843 USA

CALEDONIA COUNTY

Caledonia County





# WV - West Virginia

## Call Comtés ( 39 )

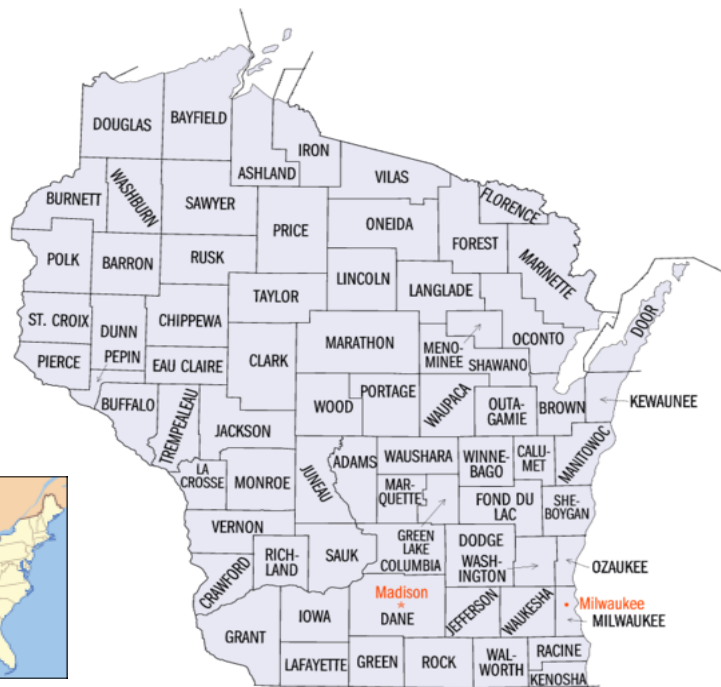
KE3G	Morgan County
KB8QLG	Kanawha County



# WI - Wisconsin

## Call Comtés ( 72 )

W9GXR	Dane County
WB9ICH	Waupaca County
WB9MVQ	Outagamie County
W9BOK	Columbia County
W9OP	Winnebago County
K9QVB/9	Sawyer County
KS9Y	Rock County
W9OA/9	Sheboygan County
W9GM	La Crosse County
W8LQ	Walworth County
KB9AMG	Waukesha County
KA9VPE	St Croix County



# Wisconsin

**UNITED STATES OF AMERICA**  
MIDDLETON, WISCONSIN

## W9GXR

1955 - 1995  
CELEBRATING 40 YEARS OF AMATEUR RADIO

6915 Prairie Drive  
Middletown, WI 53562 *Kate Williams*

Dane County

**W9BOK**  
EX: N9AAH  
WILLIAM M. LUECK  
614 Capital Street  
Wisconsin Dells, WI 53585  
U.S.A.

10-X #29266 • WAS • WAC • DXCC

CONFIRMING QSO WITH	DATE	MONTH	YEAR	MODE	QSL
FSLGF	27	XII	97	CW	Cher
UTC	MIL	EST	2WAY		Fix QSL
4:15	21	03	CW		73 Dino

Wisconsin map with star in Dane County

Columbia County

WISCONSIN  
ROCK COUNTY

## KS9Y

FSLGF Date: 12/19/2003  
Tx Time On: 1505 Band: 15  
Mode: PSK RST: 599

TERRENCE A. HANSON  
1511 N. Pontiac Dr.  
Janesville, WI  
53545-1380 U.S.A.

73 Jerry

Rock County

WISCONSIN  
WALWORTH COUNTY

## W8LQ

SCWPP 4876-V  
FSLGF 1472  
KAWA-LQ  
CWVW-LB  
DXCC

CONFIRMING QSO WITH	DATE	MONTH	YEAR	MODE	QSL
FSLGF	8	DEC	1971	CW	7
UTC	MIL	EST	2WAY		599
17:00	17	01	CW		73

MADE THE QSO WITH 8 ELE, CANIS  
AND AND ADVICE FROM THE WB  
IS THAT IS NOT 2001 V1 75

C. DUNLAP, Jr.  
390 Duane Drive East  
Lake Chicago, WI  
53147 U.S.A.

The QSL MAN - WIMPY

Walworth County



**WB9ICH**

WAUPACA COUNTY

LARRY R. GUTHU  
706 W. Jennings St.  
New London, WI 54961  
GRID EN54

Wisconsin map with star in Waupaca County

Waupaca County

NEENAH, WISCONSIN 54956 USA  
1615 OAKRIDGE RD.

## W9OP

USA-CA 748, ROWH, 10-10 #12879, 2 5 6 8 ELE YAGI

CONFIRMING QSO WITH	DATE	MONTH	YEAR	MODE	QSL
FSLGF	16	01	03	1355	249
UTC	MIL	EST	2WAY		599
			CW		73

WINNEBAGO COUNTY Hi: CHES. To: GAO: Mark  
73 MARK MICHEL

Winnebago County

W9OH 1952-1977  
DUF-4 WA6 WAZ 380XCC  
SHEBOYGAN COUNTY - EN83

nidxa  
Northern Illinois DX Association, Inc.

## W9OA/9

73 CHES

CONFIRMING QSO WITH	DATE	MONTH	YEAR	MODE	QSL
FSLGF	18	1	2010		
UTC	MIL	EST	2WAY		
16:01	14		S69	RTTY	

THE QSL MAN - WIMPY

GEORGE ZIELINSKI  
W134 COUNTY ROAD "U"  
PLYMOUTH, WI 53073  
USA

Sheboygan County

MARK D. DIEDRICH  
W328 84227 Spring Ridge Ln.  
Waukesha, WI 53189

Waukesha County  
Grid EN83c • 10-X #57316

## KB9AMG

REF French Contest

CONFIRMING QSO WITH	DATE	MONTH	YEAR	MODE	QSL
FSLGF	28	Jan	2001	0134	7015
UTC	MIL	EST	2WAY		599
			CW		

Ph: QSL Tax  T: 73  
Ant. Folders Double

Waukesha County



**WB9MVQ**

OUTAGAMIE COUNTY

JOHN P. STEGERT  
W205 W. Spooner Rd.  
Appleton, WI 54915  
U.S.A.

Wisconsin map with star in Outagamie County

Outagamie County

John F. Meyer, 15418W Victory Heights, Stone Lake, WI 54876  
CQ Zone 4 Sawyer County ITU Zone 8 U.S.A.

## K9QVB/9

FOC 1507-HSC 1617-VISC 319-HACWG 068-FISTS 1047  
MCWG 79-9ACWG 19-A1 OP-SMC

CONFIRMING QSO WITH	DATE	MONTH	YEAR	MODE	QSL
FSLGF	29	Sep	02	15:59	RST: 579
UTC	MIL	EST	2WAY		
			CW		73

73, John PSE QSL

Sawyer County

W9GM  
Ken Weigel  
200 Harvey Street  
La Crosse, WI 54601

La Crosse County GRID EN82N CQ 1 ITU 8

CONFIRMING QSO WITH	DATE	MONTH	YEAR	MODE	QSL
FSLGF	15	Mar	93	13:37	538
UTC	MIL	EST	2WAY		597
			RTTY		

Ph: QSL

La Crosse County

Hudson, Wisconsin 54016  
624 11th Street South  
St. Croix County

## KA9VPE

GRID SQ. EN 34

Charles E. Woodward

St Croix County



# West Virginia

**KE36**  
WEST VIRGINIA USA

WEST VIRGINIA USA  
MORGAN COUNTY  
Grid FA009  
Co. KD309  
www.k36.com

Wisconsin map with star in Morgan County

Morgan County



**KB8QLG**

BUFORD I. LEMON, JR.  
1601 Lakeland Terrace  
Pocahontas, WV 25320  
U.S.A.

Chris-Jane for QSO-73

Kanawha County  
Grid EM98

CONFIRMING QSO WITH	DATE	MONTH	YEAR	MODE	QSL
FSLGF	18	02	02	17:24	23:120
UTC	MIL	EST	2WAY		599
			CW		73

Ph: QSL Tax

Kanawha County





# WY - Wyoming


Call Comtés ( 23 )  
 K7DU Carbon County  
 K7GB Sweetwater County



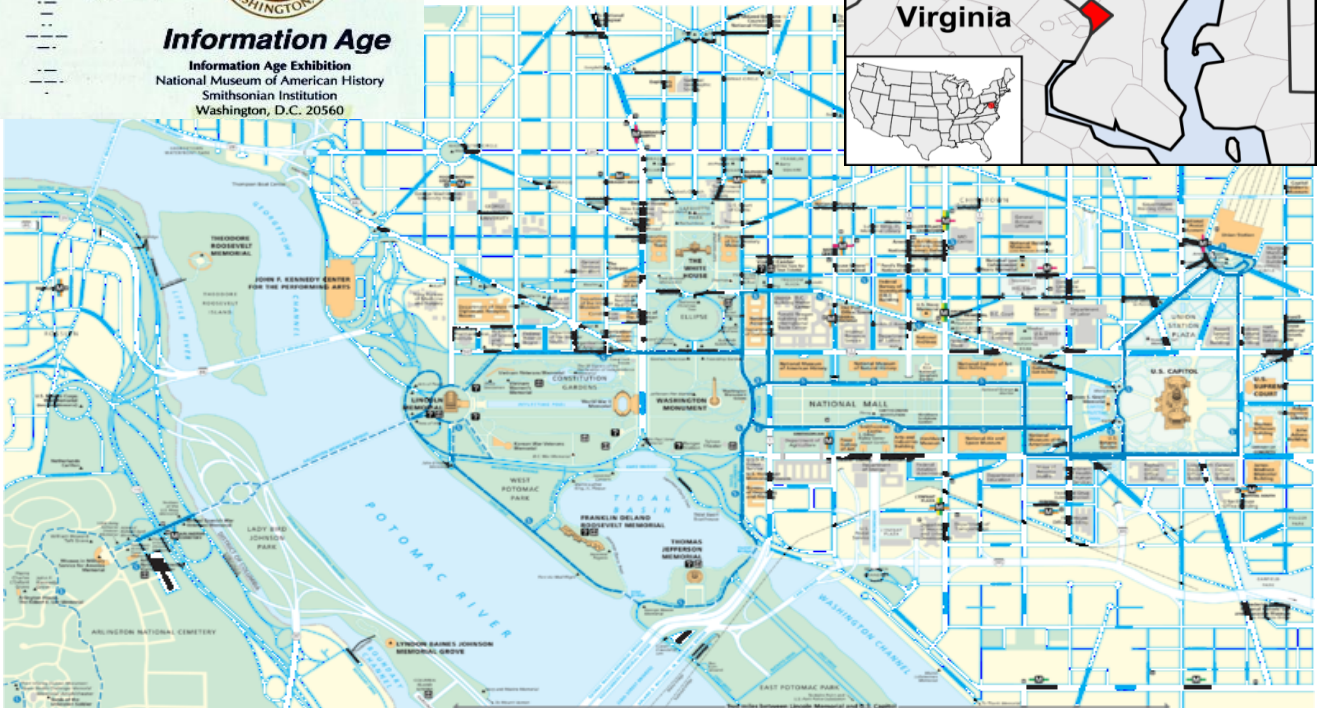
# DC - District of Columbia

Radio *FSLGF*  
 Date *10/12/04*  
 GMT *1625*  
 Mode *CW*  
 MHZ *18.084*  
 RST *579*

**NN3SI**



**Information Age**  
 Information Age Exhibition  
 National Museum of American History  
 Smithsonian Institution  
 Washington, D.C. 20560



# Wyoming

HANNA, WYOMING - USA  
BOX 657 ZIP 82327

## K7DU

South Central Carbon County

To Radio *FSLGE* Confirming QSO of *DEC. 11, 2001* at *1718* UTC on *28257* KHz. Mode *CW* RST *5-7-9* RCVR *REMI-D TS-570*  
Transmitter *250W 1.2amp/500V Antenna 12ft. yagi*  
*THX CARIS FOR QSO + QSL*

73, *George* Grid DN61 E-Mail *k7du@vca.com*  
Pse Qsl *Yes* Elevation 6800 ft. Fists # *5616, CC363*  
Operator: *George Cummings* Age *72* yrs. Ham *57* yrs.

### Carbon County



GREEN RIVER, WYOMING 82935 USA  
HCR 65 BOX 149

## K7GB

FBLGF  
Date: 28-Nov-1998 UTC: 17:12 Band: 10m RST: 599 ZX: CW  
The QSL 73 de K7GB

SWEETWATER COUNTY A WYOMING QSL 73, GEORGE BAER

### Sweetwater County

